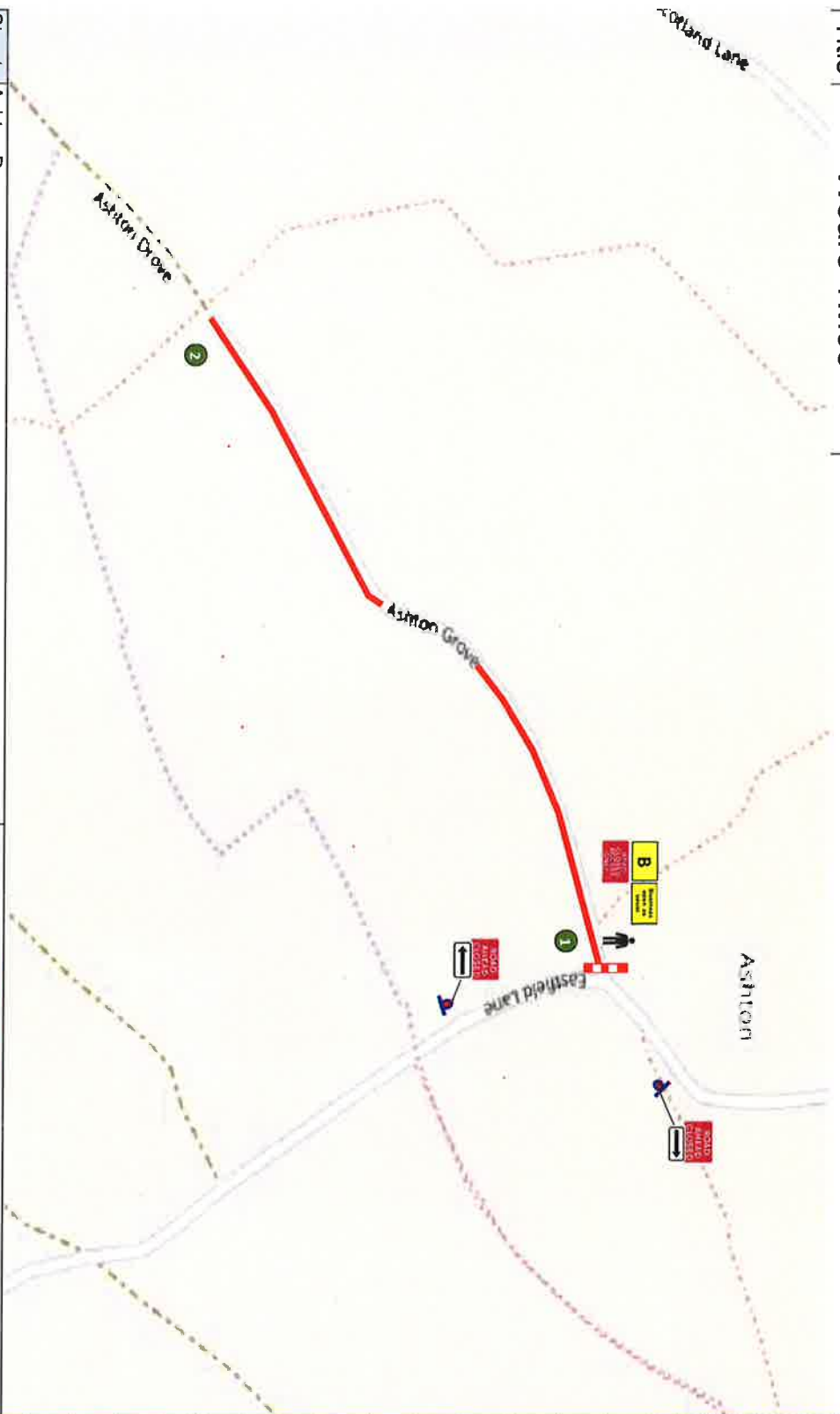


Title Weare TM53



Businesses & Public Areas	
1	Moor View farm
2	Pear Tree farm
3	
4	
5	
6	
7	
8	
9	

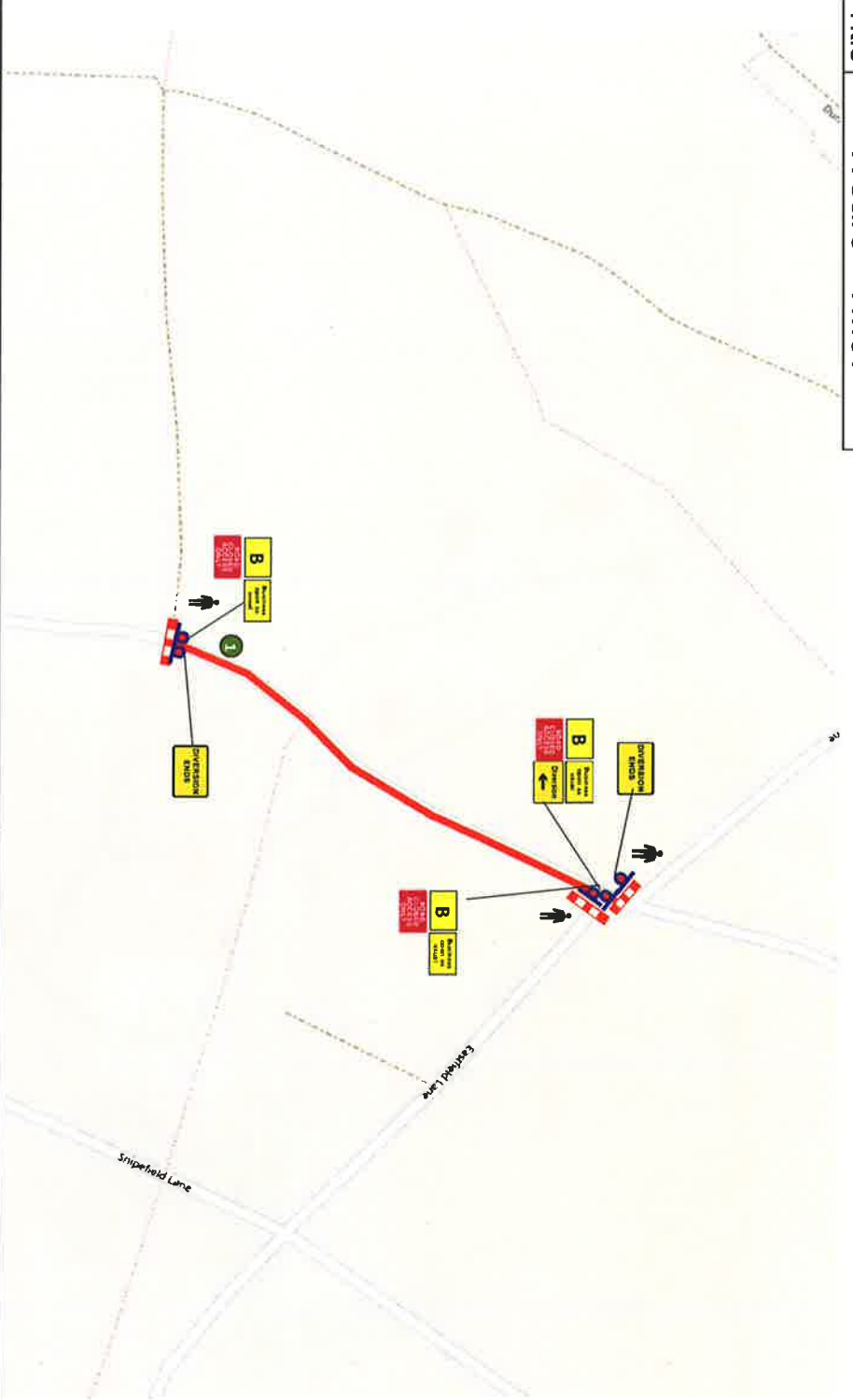
KEY	
	Business closed
	Business diverted
	Proposed Closure
	Proposed Diversion Route
	Access to residential frontages and businesses
	Manned Closure
	Proposed Closure
	Proposed Diversion Route

Diversion Routes/Comments	
Access to be maintained.	
Diversion Length	0.00 KM

Street	Ashton Grove		
Town	Chapel Allerton		
USRN	34086623	Post Code	BS28 4QE
Address	Jct with Ashton Road		
Start	Co-ordinates ST4127649818		
End			
Type of restriction requested	Road closure	Duration	Under 5 days
Can pedestrian access through the site be maintained	YES		
Can access for cyclists and equestrians be maintained through the site?	YES		
Can emergency services gain access	YES		
Can public / school busses gain access through the site	NO		

Drawing number	Weare TM53
Date drawn	06/06/2018
Drawn by	GW
Approved by	DP

Title Weare - TM57



Street	Stoughton Road		
Town	Wedmore		
USRN	34005354	Post Code	BS28 4PP
Address	Junction with Lane Between West Stoughton And Middle Stoughton		
Start	Junction of Lime Kin Lane	Co-ordinates	ST 41500 48674
End	Junction with Lane Between West Stoughton And Middle Stoughton	Duration	ST 41708 49008
Type of restriction requested	Road closure	Duration	Over 5 Days
Can pedestrian access through the site be maintained	YES		
Can access for cyclists and equestrians be maintained through the site?	YES		
Can emergency services gain access	YES		
Can public / school busses gain access through the site	NO		







Businesses & Public Areas		
1	Poplar Farm	
2		
3		
4		
5		
6		
7		
8		

KEY		
	3	1
		1
	5	3
		3
	3	3
	3	2
	3	2

	A	Access to residential frontages and businesses
	B	Manned Closure
		Proposed Closure
		Proposed Diversion Route
Closure Length	390.00	Metres
Diversion Length	4.32	Km
Diversion Routes		
EASTFIELD LANE, SNIPFIELD LANE, LASCOT HILL, LANE BETWEEN MIDDLE STOUGHTON AND STOUGHTON CROSS, LANE BETWEEN WEST STOUGHTON AND MIDDLE STOUGHTON		
Drawing number	Weare - TM57	
Date drawn/Redrawn	28/09/2018-23/11/2018	
Drawn by	JD	
Approved by	GW	

Title Weare TM44



Businesses & Public Areas	
1	Old Oak Farm
2	
3	
4	
5	
6	
7	
8	

ROAD AHEAD CLOSED	2	Diversion	
ROAD CLOSED		Overhaul	1
ROAD AHEAD CLOSED	5	Diversion	5
ROAD CLOSED		Diversion	5
ROAD AHEAD CLOSED	2	Overhaul	5
ROAD CLOSED	2	Diversion	5
ROAD AHEAD CLOSED	2	Diversion	1
ROAD CLOSED	2	Diversion	2

**KEY**

A	Access to residential frontages
B	Access to residential frontages and businesses
⤴	Manned Closure
—	Proposed Closure
—	Proposed Diversion Route
Diversion Length	8.20 KM

Street	Mark Road		
Town	Chapel Allerton		
USRN	34004530	Post Code	BS26 2PB
Address			
Start	Jct with Front St	Co-ordinates	ST4080250132
End	Jct with Blackford Moor Drive		ST3948949209
Type of restriction requested	Road closure	Duration	Over 5 Days
Can pedestrian access through the site be maintained	YES		
Can access for cyclists and equestrians be maintained through the site?	YES		
Can emergency services gain access	YES		
Can public / school busses gain access through the site	NO		



**First Call**  
Traffic Management



**telent**



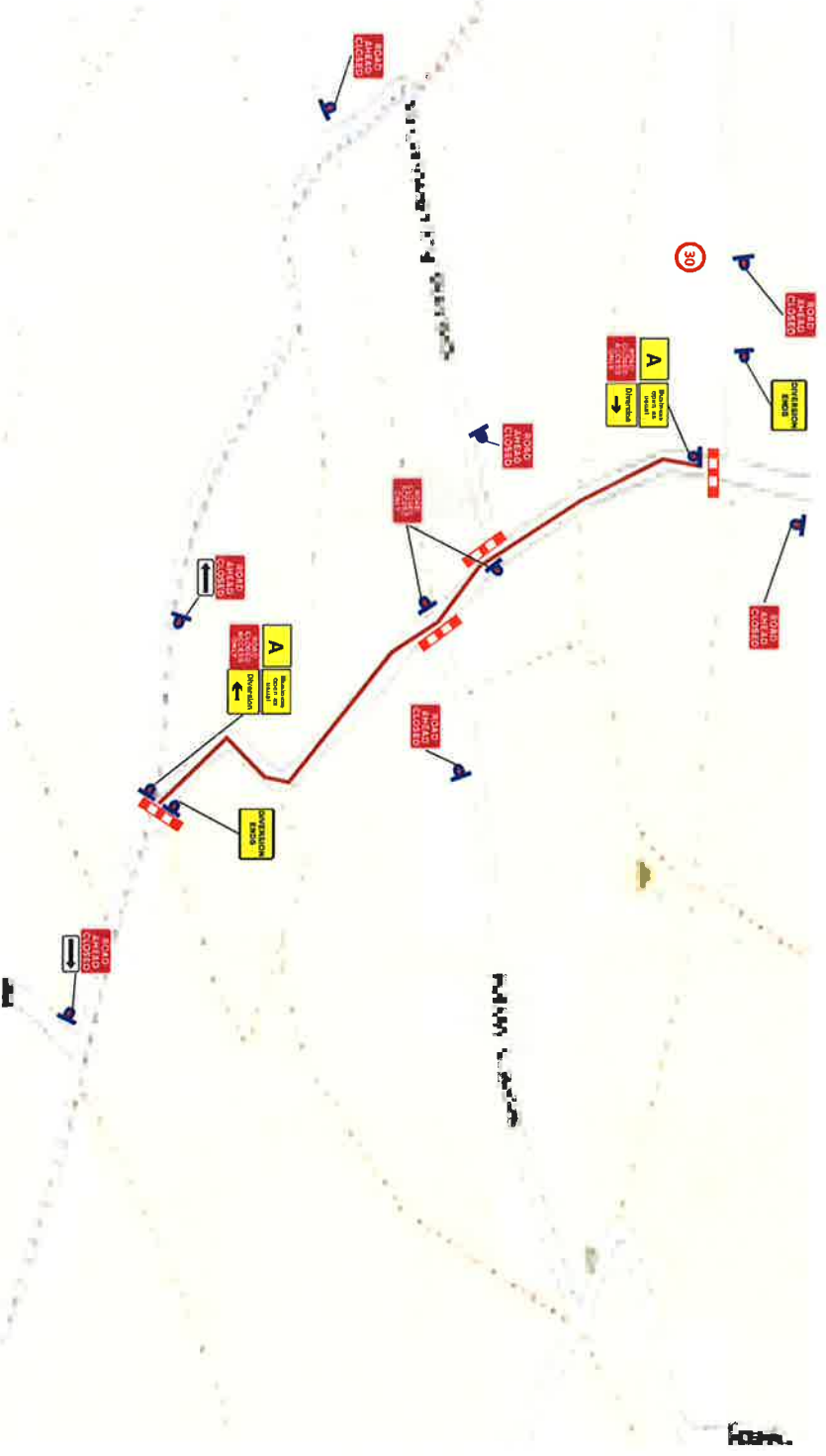
**GigaClear**  
UNIVERSAL FIBRE BACKBONE

Drawing number	Weare TM44
Date drawn	07/06/2018
Drawn by	GW
Approved by	DP

T1112

Date 7/6/18

Title **TM61 Wearre**















Street		Notting Hill Way	
Town		Wearre	
USRN	34004542	Post Code	BS26 2QU
Address		Co-ordinates	
Start	Junction of Nottinghill Way and Allerton Lane	4079651074	
End	Junction of Badgworth Lane and Nottinghill Way	4058651964	
Type of restriction requested		Road Closure	Duration
			Over 5 Days
Can pedestrian access through the site be maintained			
Yes			
Can access for cyclists and equestrians be maintained through the site?			
Yes			
Can emergency services gain access			
Yes			
Can public / school buses gain access through the site			
no			



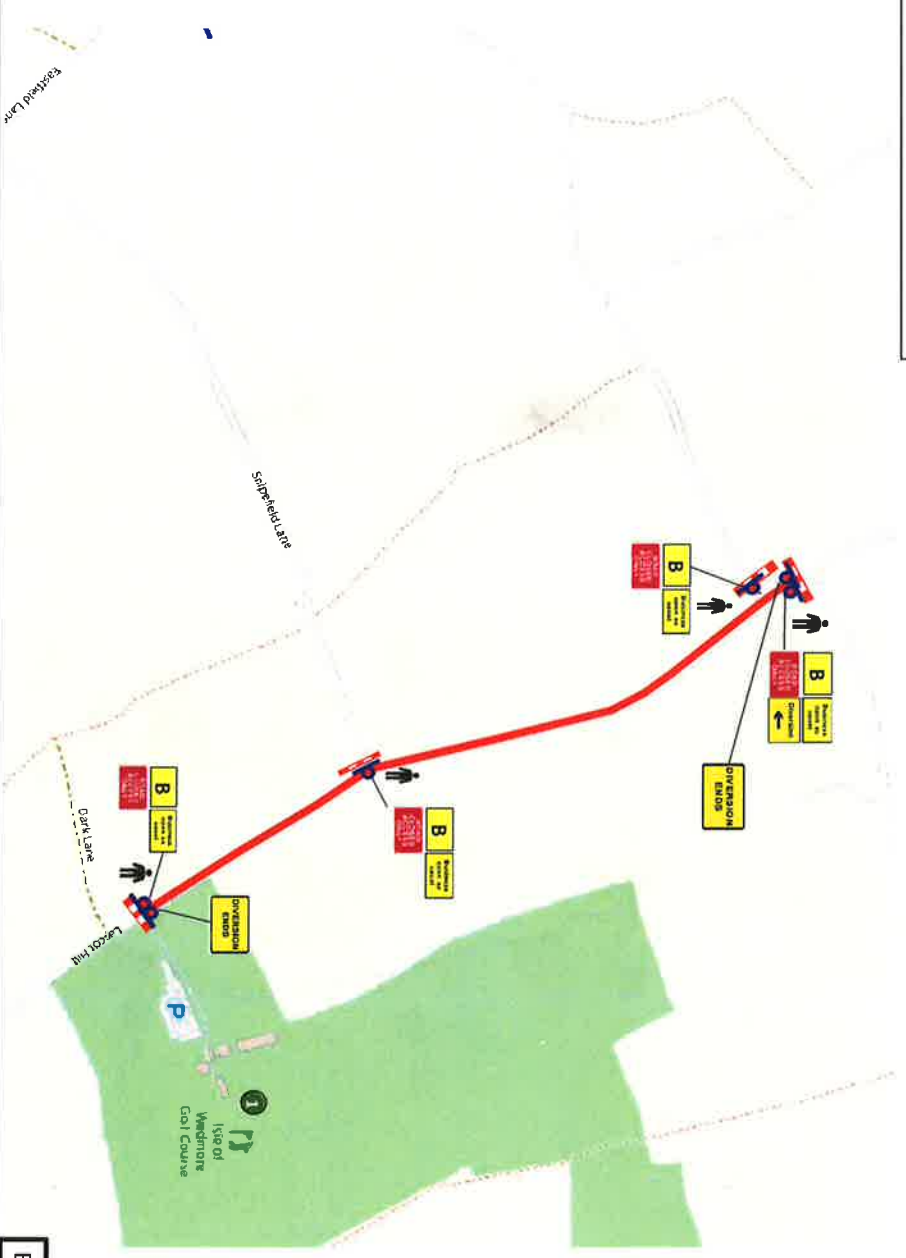


Businesses & Public Areas	
1	
2	
3	
4	
5	
6	
7	
8	

KEY	
	Access to residential frontages and businesses
	Manned Closure
	Proposed Closure
	Proposed Diversion Route
	4
	3
	4
	4
	3
	4
	3
	4

Closure Length	900.00	Metres
Diversion Length	6.85	Km
Diversion Routes		
Mill Lane, Alston Surton Road, Quab Lane, Nottinghill Way, Allerton Lane, Quarrylands Lane		
Drawing number	TM61 Wearre	
Date drawn	19/09/2018	
Drawn by	MR	
Approved by	GW	

Title Crickham - TM18v3



Street	Lascot Hill
Town	Wedmore
USRN	34003922
Address	Post Code BS28 4QT
Co-ordinates	
Start	Junction with Lane From The Old Byre To The Cross
End	835m from start point. Just past Golf Club entrance
Type of restriction requested	Road closure
Duration	Over 5 Days
Can pedestrian access through the site be maintained	YES
Can access for cyclists and equestrians be maintained through the site?	YES
Can emergency services gain access	YES
Can public / school busses gain access through the site	NO







Bus Stop =

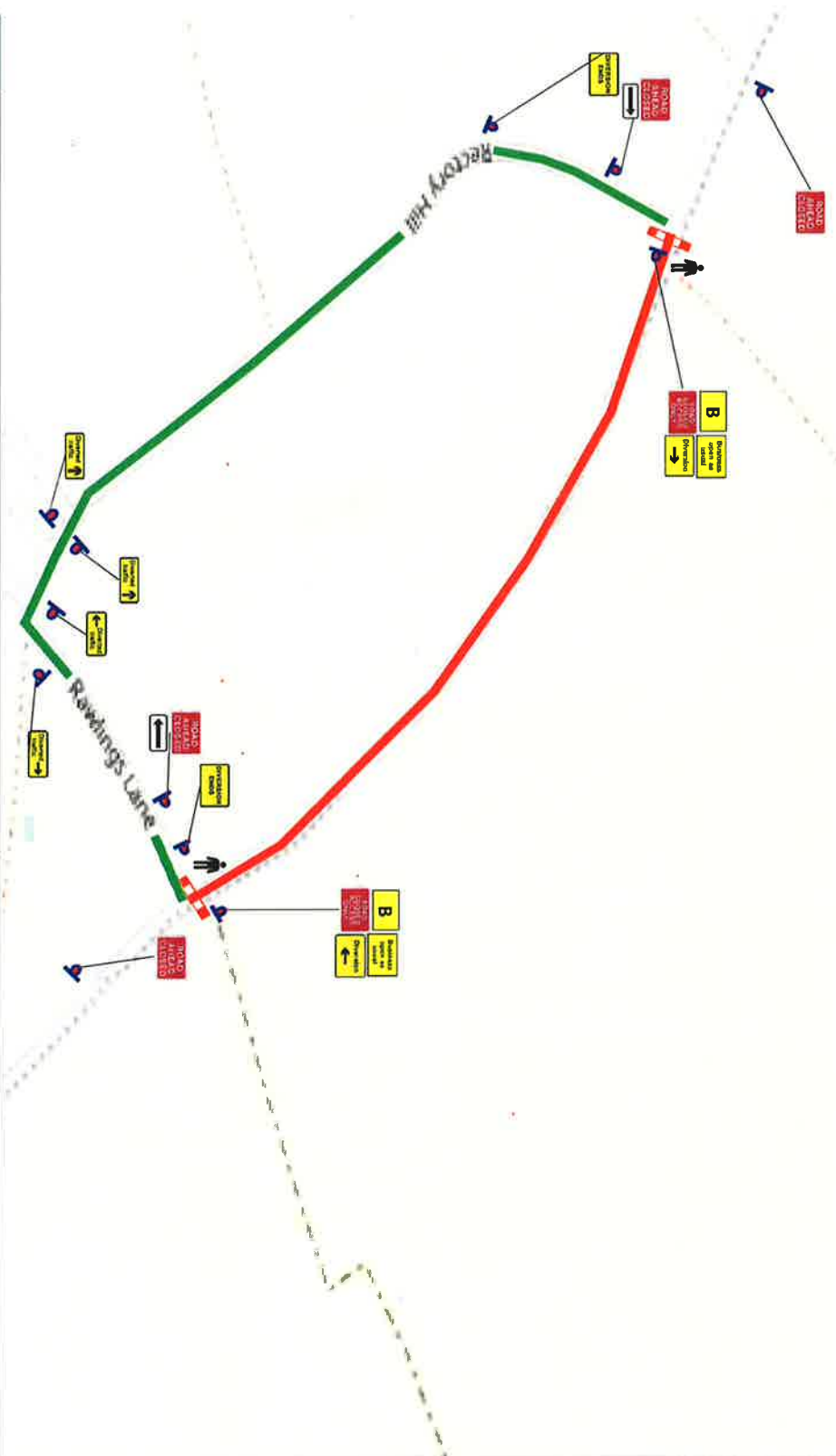
Businesses & Public Areas		
1	Isle of Wedmore Golf Club	
2		
3		
4		
5		
6		
7		
8		

	4	Diversion	1
		Diversion	1
	7	Diversion	4
		Diversion	4
	4	Diversion	4
	4	Diversion	4
	4	Diversion	6
	4	Diversion	2

KEY	
	Access to residential frontages
	Access to residential frontages and businesses
	Manned Closure
	Proposed Closure
	Proposed Diversion Route

Closure Length	835.00	Metres
Diversion Length	4.63	Km
Diversion Routes		
LANE FROM THE OLD BYRE TO THE CROSS, LANE FROM THE OLD BYRE TO LONG HILL, RUGHILL, CHEDDAR ROAD, CHURCH STREET, PILCORN STREET, LASCOT HILL		
Drawing number	Crickham - TM18v3	
Date drawn	14/1/2018	
Drawn by	JD	
Approved by	GW	

Title **Weare TM48**



Street	Weare Road		
Town	Weare		
USRN	34000274	Post Code	BS28 4QF
	Address	Co-ordinates	
Start	Jct with Rectory Hill	ST 40944 50967	
End	Jct with Rawlings Lane	ST 41260 50611	
Type of restriction requested	Road closure	Duration	Over 5 Days
Can pedestrian access through the site be maintained	YES		
Can access for cyclists and equestrians be maintained through the site?	YES		
Can emergency services gain access	YES		
Can public / school busses gain access through the site	NO		

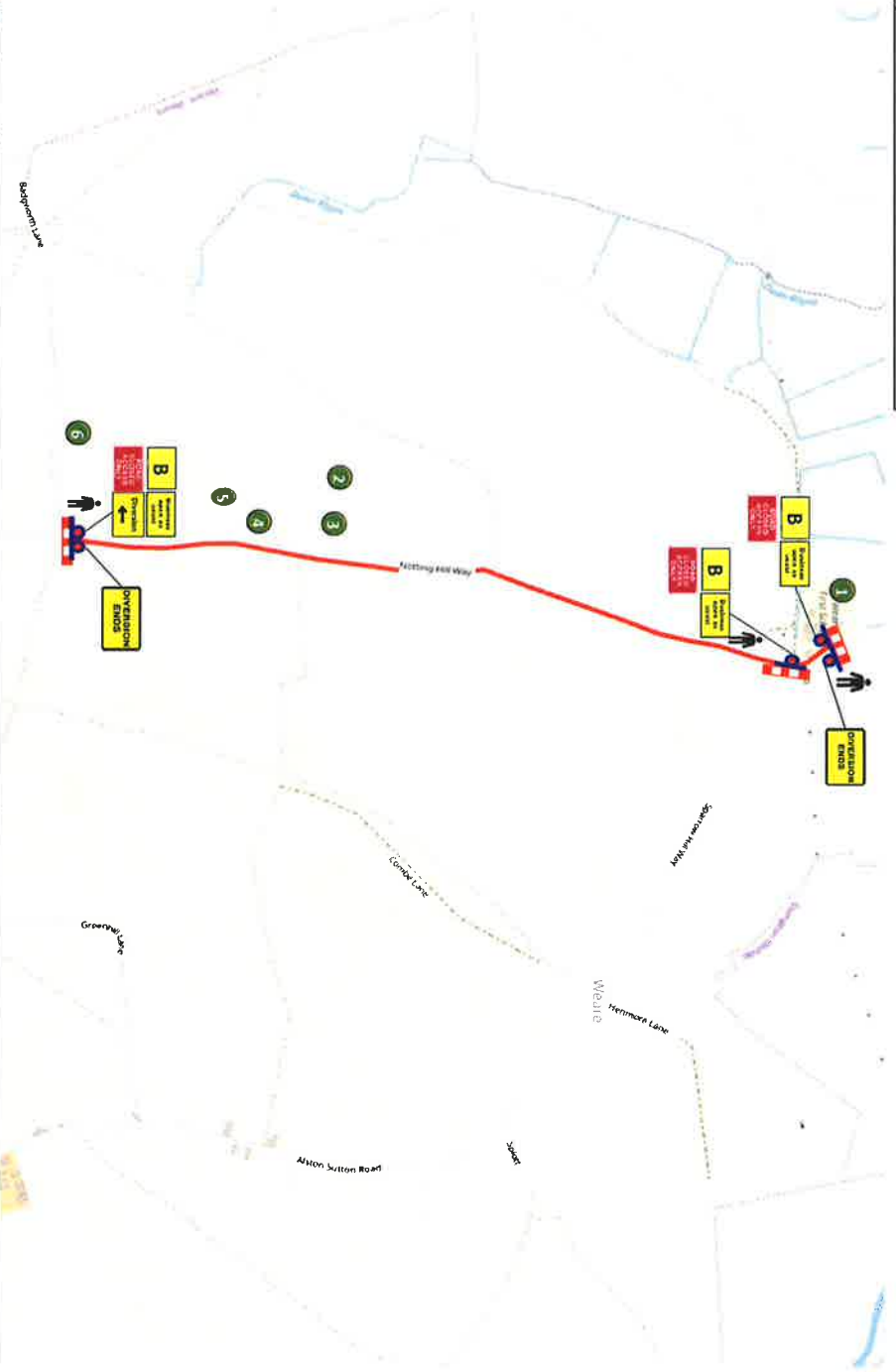
Businesses & Public Areas			
1			
2			
3			
4			
5			
6			
7			
8			

KEY			
	2		1
	4		1
	2		1
	2		2
	2		2

	Access to residential frontages
	Access to residential frontages and businesses
	Manned Closure
	Proposed Closure
	Proposed Diversion Route

Diversion Length	0.72	KM
Diversion Routes/Comments		
Rawlings Lane, Rectory Hill		
Drawing number	Weare TM48	
Date drawn	18/06/2018	
Drawn by	GWI	
Approved by	DP	

**Title**  
Weare - TM15v2



**Businesses & Public Areas**

1	Weare First School		
2	Exhibition plantns		
3	Hooke Highways		
4	Notting Hill Day Nursery		
5	Digital Design Creations		
6	Badgworth Arena		
7			
8			

	3		1
			2
	6		9
			9
			9
	3		9
	3		2
	3		2

**KEY**

	Access to residential frontages
	Access to residential frontages and businesses
	Manned Closure
	Proposed Closure
	Proposed Diversion Route
<b>Closure Length</b>	1130.00 Metres
<b>Diversion Length</b>	7.54 Km

**Diversion Routes**

BADGWORTH LANE, LANE THROUGH BADGWORTH, LANE BETWEEN BRISTOL ROAD AND CHURCH LANE, BRISTOL ROAD, TURNPIKE ROAD, NOTTING HILL WAY

<b>Drawing number</b>	Weare - TM15v2
<b>Date drawn</b>	27/09/2016
<b>Drawn by</b>	JD
<b>Approved by</b>	GW

<b>Street</b>	Notting Hill Way
<b>Town</b>	Weare
<b>USRN</b>	34006058
<b>Address</b>	
<b>Post Code</b>	BS26 2JU
<b>Co-ordinates</b>	
<b>Start</b>	Junction with Badgworth Lane
<b>End</b>	70m from junction with Sparrow Hill Way
<b>Type of restriction requested</b>	Road closure
<b>Duration</b>	Over 5 Days
<b>Can pedestrian access through the site be maintained</b>	YES
<b>Can access for cyclists and equestrians be maintained through the site?</b>	YES
<b>Can emergency services gain access</b>	YES
<b>Can public / school buses gain access through the site</b>	NO

Title Weare - TM56



Street	Lane Between West Stoughton And Middle Stoughton		
Town	Middle Stoughton		
USRN	34005399	Post Code	BS28 4PW
Address			
Start	Intersection with Stoughton Road	Co-ordinates	ST 41711 49015
End	225m from intersection with Stoughton Road		ST 41800 49216
Type of restriction requested	Road closure	Duration	Over 5 Days
Can pedestrian access through the site be maintained	YES		
Can access for cyclists and equestrians be maintained through the site?	YES		
Can emergency services gain access	YES		
Can public / school busses gain access through the site	NO		



**First Call**  
Traffic Management



**telent**



**Gigaclear**  
Ultrafast Fibre Broadband

Businesses & Public Areas		
1	Wedmore Holiday Home	
2		
3		
4		
5		
6		
7		
8		

ROAD CLOSURE	2	2	1
ROAD CLOSURE			2
ROAD AHEAD CLOSED	6	4	4
ROAD CLOSURE			4
ROAD CLOSURE			4
ROAD CLOSURE	2	4	4
ROAD CLOSURE	2		
ROAD CLOSURE	2	2	2

KEY		
A	Access to residential frontages	
B	Access to residential frontages and businesses	
↑	Manned Closure	
—	Proposed Closure	
—	Proposed Diversion Route	
Closure Length	225.00	Metres
Diversion Length	2.57	Km
Diversion Routes		
STOUGHTON ROAD, EASTFIELD LANE, SNIPEFIELD LANE, LASCOT HILL, LANE BETWEEN MIDDLE STOUGHTON AND STOUGHTON CROSS, LANE BETWEEN WEST STOUGHTON AND MIDDLE STOUGHTON		
Drawing number	Weare - TM56	
Date drawn	28/09/2018	
Drawn by	JD	
Approved by	GW	



