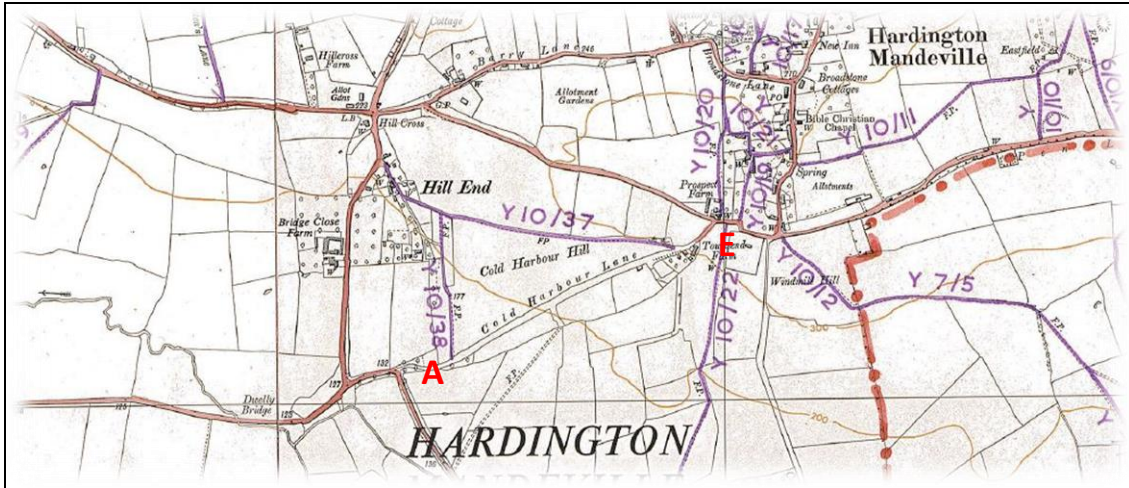


Survey Map



Survey Cards – footpaths 37+38

SOMERSET COUNTY COUNCIL

BOROUGH, URBAN DISTRICT, PARISH OF :-
(Delete as necessary) *Hardington-Mandeville*

NATIONAL PARKS & ACCESS TO THE COUNTRYSIDE ACT, 1949

SURVEY OF PUBLIC RIGHTS OF WAY.

Parish No. of Path :- *37* **DORSET XI. 3.E + SOMERSET**
Path shown on 6" O.S. No. :- *LXXXIX SE* Kind of Path, i.e. F.P., B.R., C.R.F. or B.R.F. :- *F.P.*

DESCRIPTION :- The path starts at
(F.P.) field-gate in Coldharbour Lane (opposite Townsend Farm) and continuing West across Coldharbour Hill to Hill End.

SOMERSET COUNTY COUNCIL

BOROUGH, URBAN DISTRICT, PARISH OF :-
(Delete as necessary) *Hardington-Mandeville*

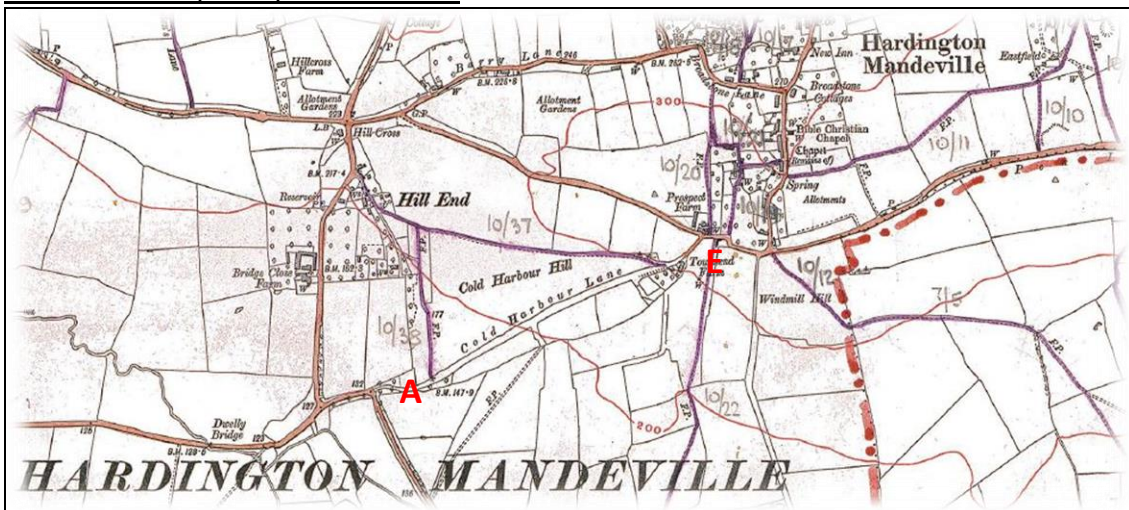
NATIONAL PARKS & ACCESS TO THE COUNTRYSIDE ACT, 1949

SURVEY OF PUBLIC RIGHTS OF WAY.

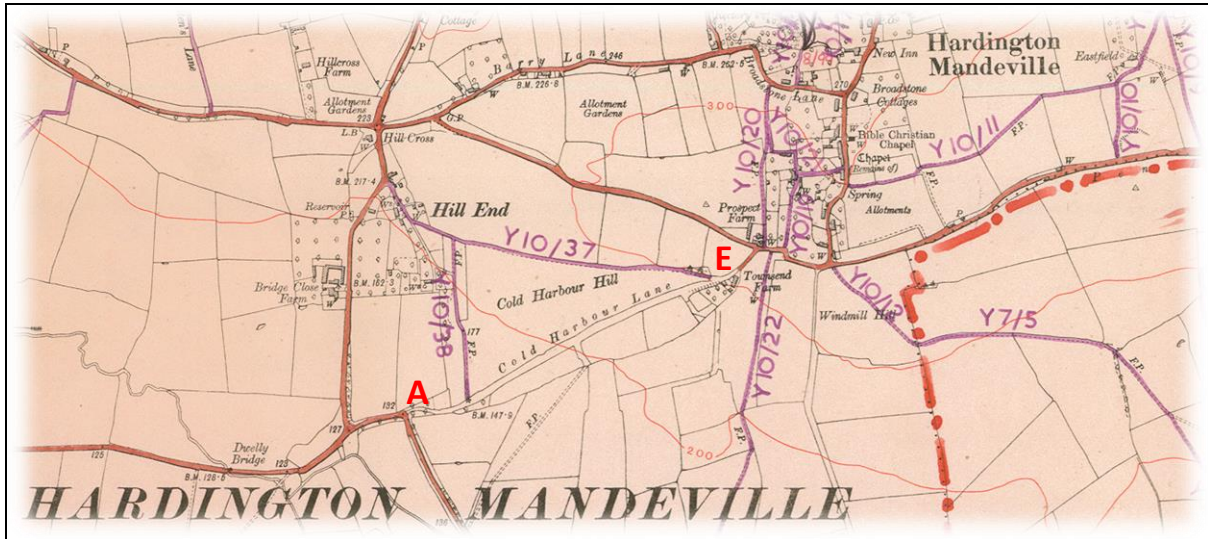
Parish No. of Path :- *38* **DORSET XI. 3.E + SOMERSET**
Path shown on 6" O.S. No. :- *LXXXIX SE* Kind of Path, i.e. F.P., B.R., C.R.F. or B.R.F. :- *F.P.*

DESCRIPTION :- The path starts at
(F.P.) a point half-way between Old Track and Coldharbour Hill field-gate, going Southwards into Coldharbour Lane, about 150 yds from Marsh Road.

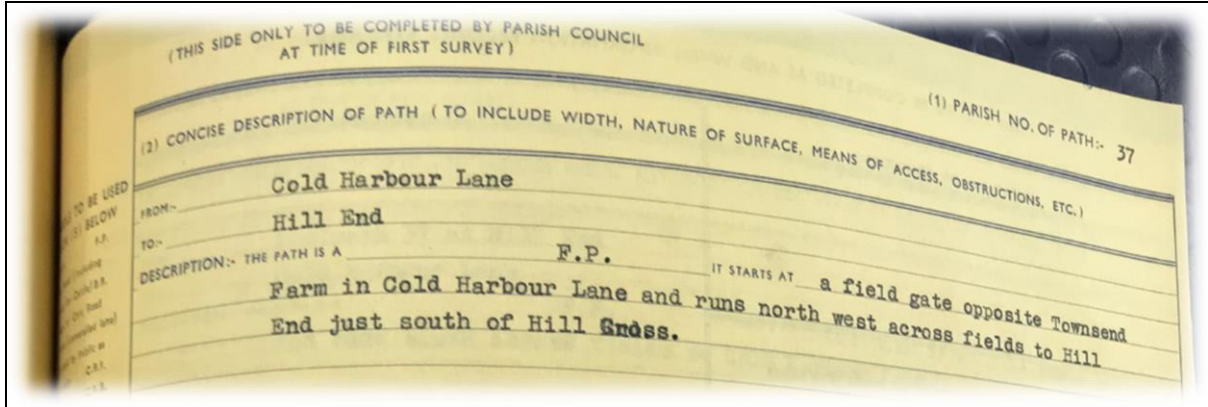
Provisional Map – September 1971



Definitive Map - September 1972



Definitive Statement – footpath: Y10/37



Definitive Statement – footpath: Y10/38

