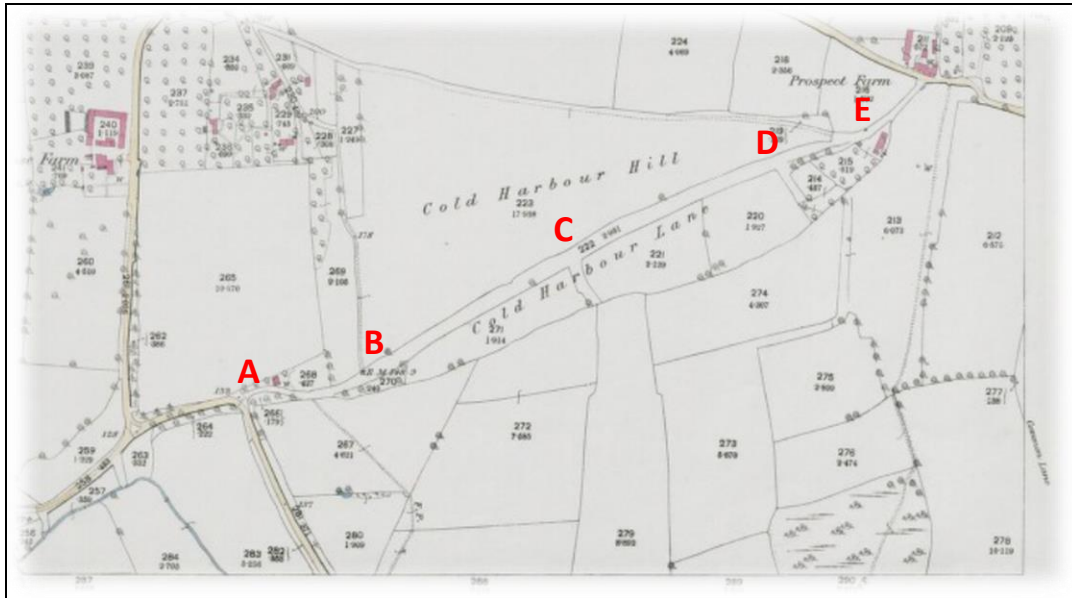


Ordnance Survey Maps

1887 County Series 1st Edition

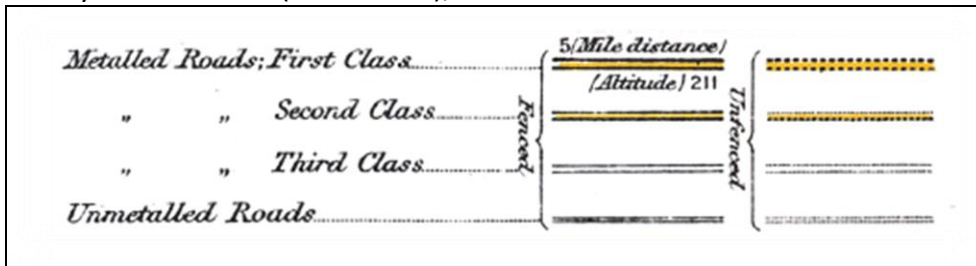
Sheet Number: LXXXIX

1:2500



Key – OS Revised New Series Maps

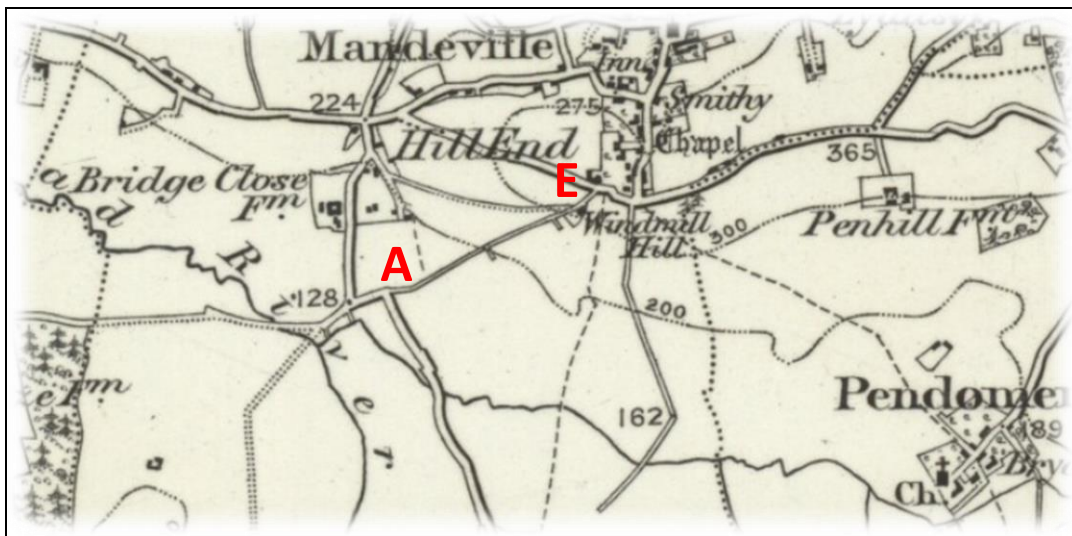
Surveyed 1842-1893 (New Series); revised 1893-1898



1898 OS Revised New Series

Sheet Number: 312 – Yeovil Outline

One inch to the mile

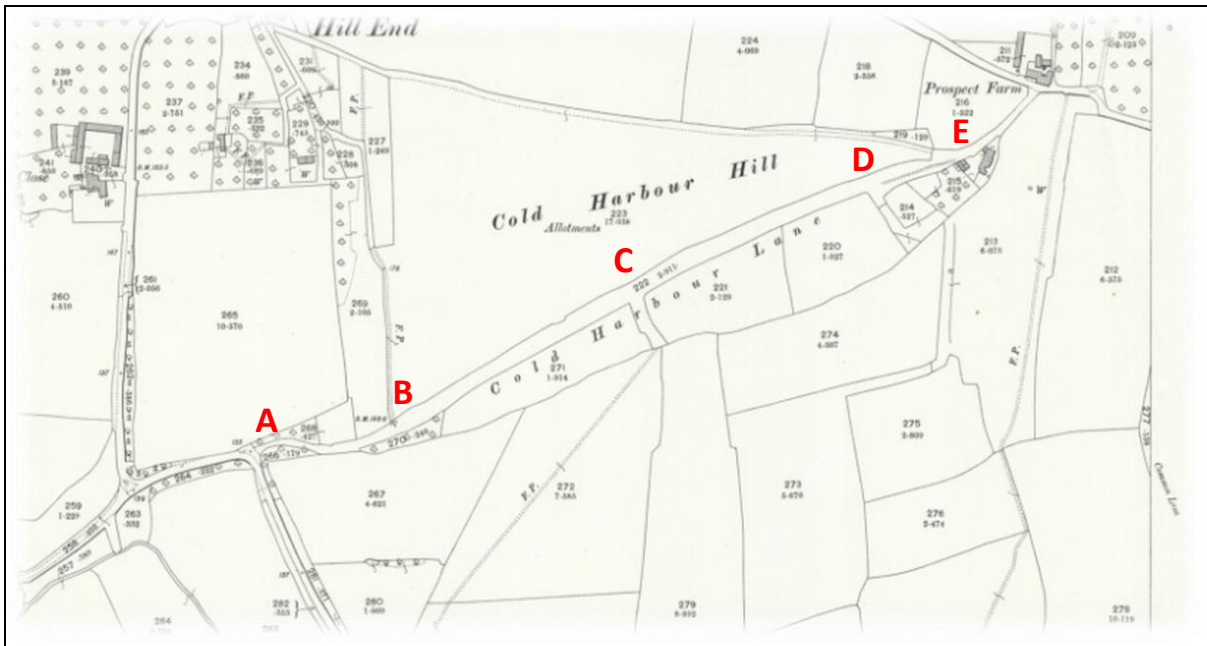


Ordnance Survey Maps

1903 County Series 2nd Edition

Sheet Number: LXXXIX.11

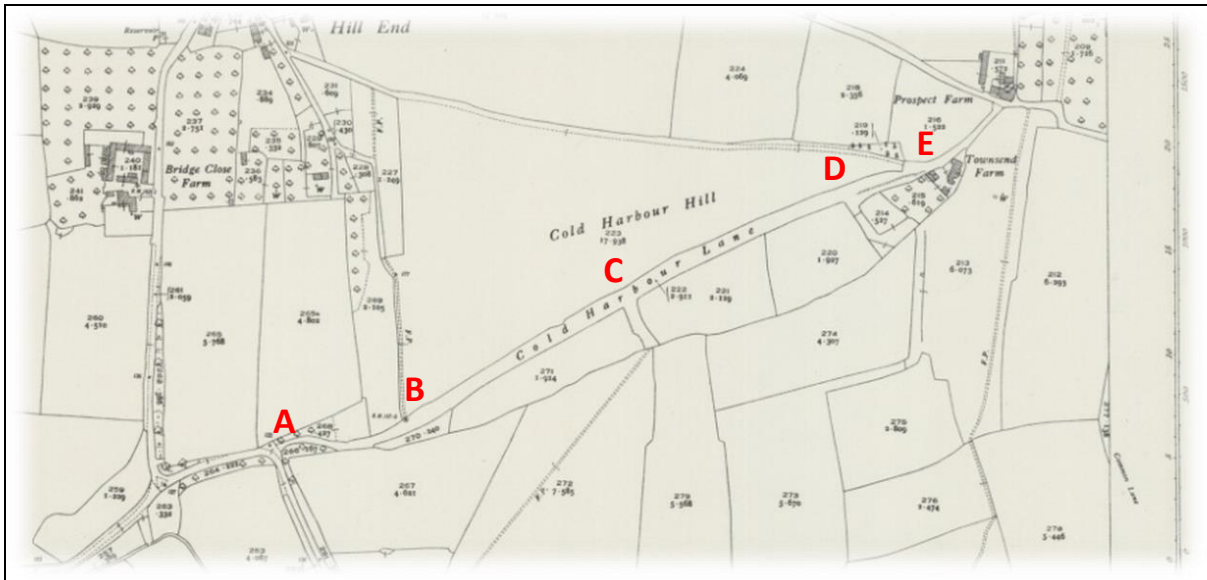
1:2500



1929 OS County Series 3rd Edition

Sheet: LXXXIX.11

1:2500



Ordnance Survey Maps

Key – OS New Popular Edition Maps

Surveyed 1914-1948, published 1945-1948

Roads	{	Ministry of Transport, Class 1	A.38
		" " " " 2	B.3210
		14 feet of Metalling and over (not classified by M. of T.)	TOLL
		Under 14 f ^t of Metalling. Good	Gate
		" " " " Bad	
Minor Roads in towns, Drives and Unmetalled Roads.			
<i>(Unfenced Roads are shown by pecked lines)</i>			
Footpaths & Bridle Paths			
Steep Gradients, over 1 in 7		←	
		←	over 1 in 5

1946 New Popular Edition

Sheet 177 – Taunton & Lyme Regis

