


Appendix 6. Combe St. Nicholas tithe map, 1840.

Reproduced with the permission of the South West Heritage Trust, reference D\D/Rt/M/209.

NRS = No Recorded Status

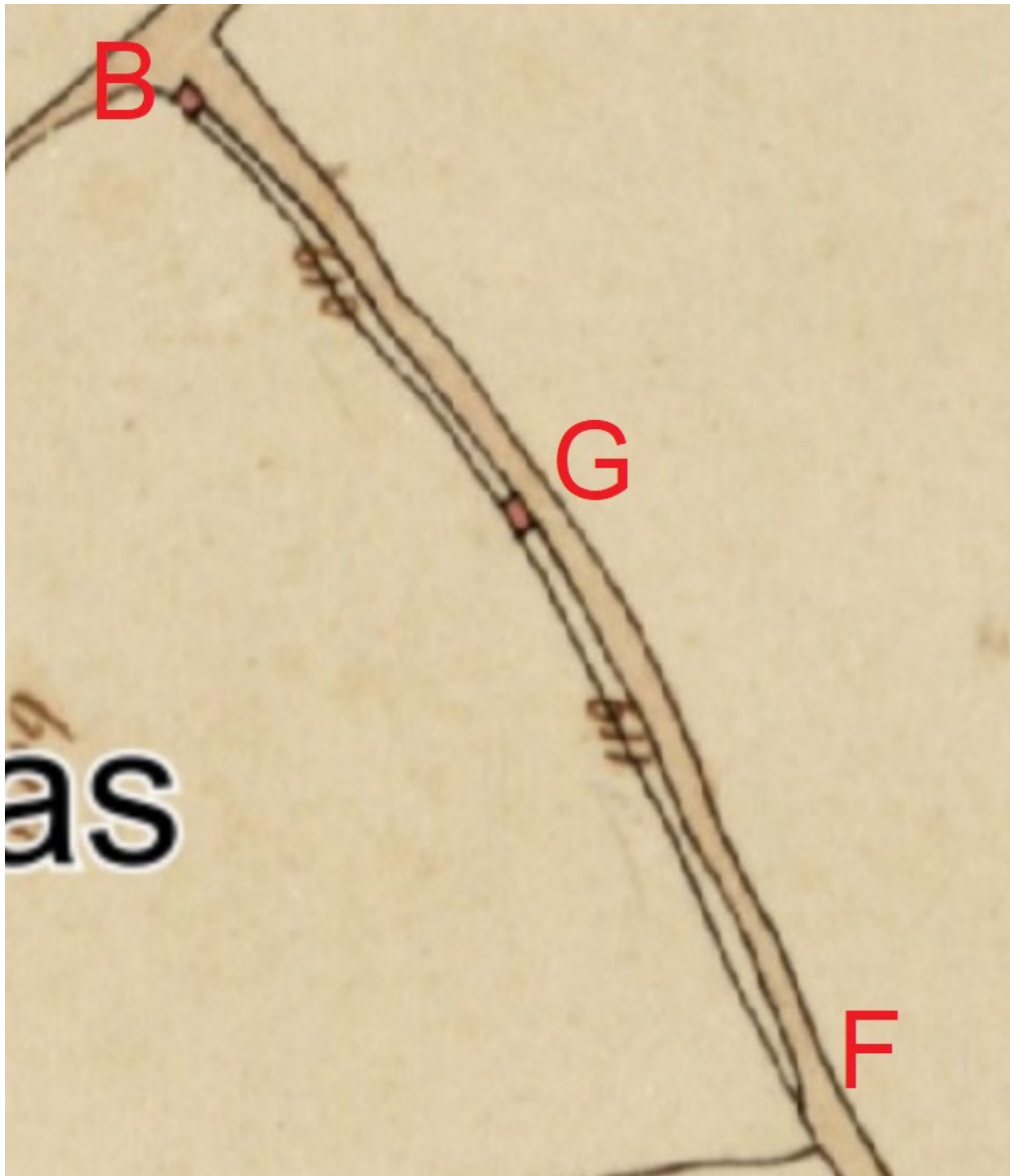


Extract showing points A to B

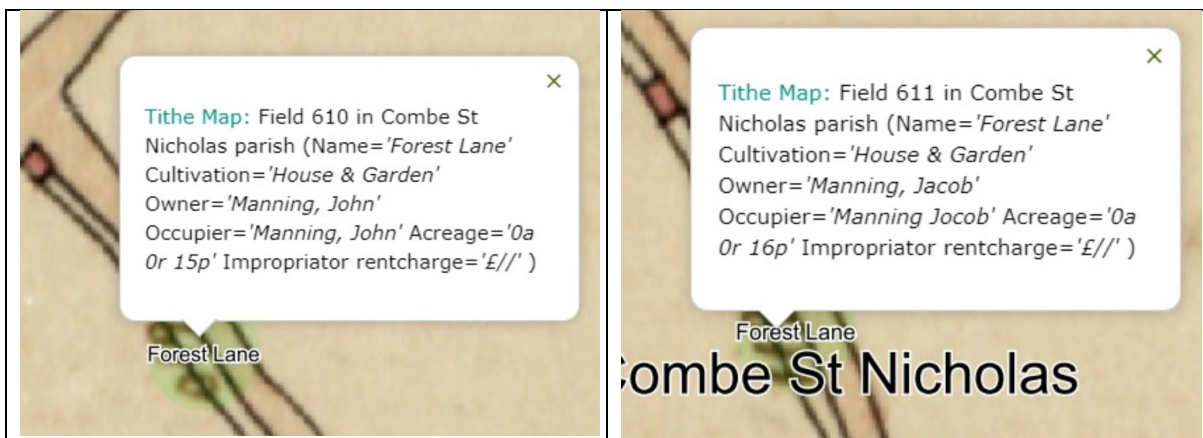


'632' adjacent to point C.

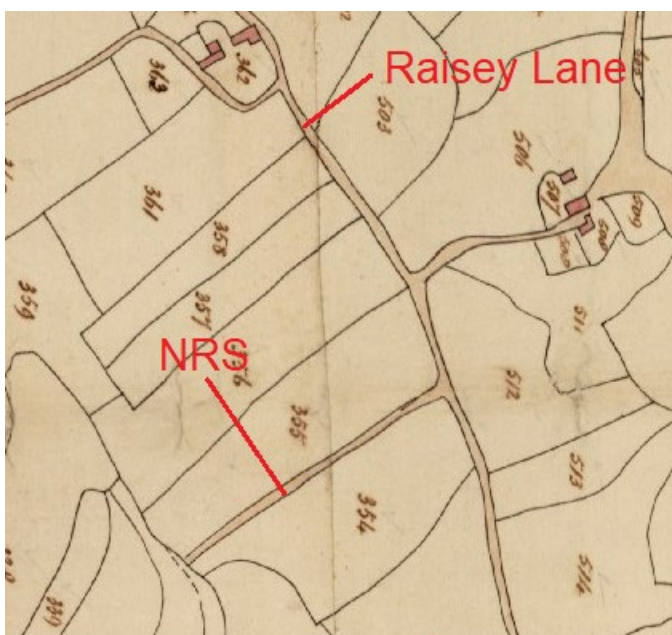
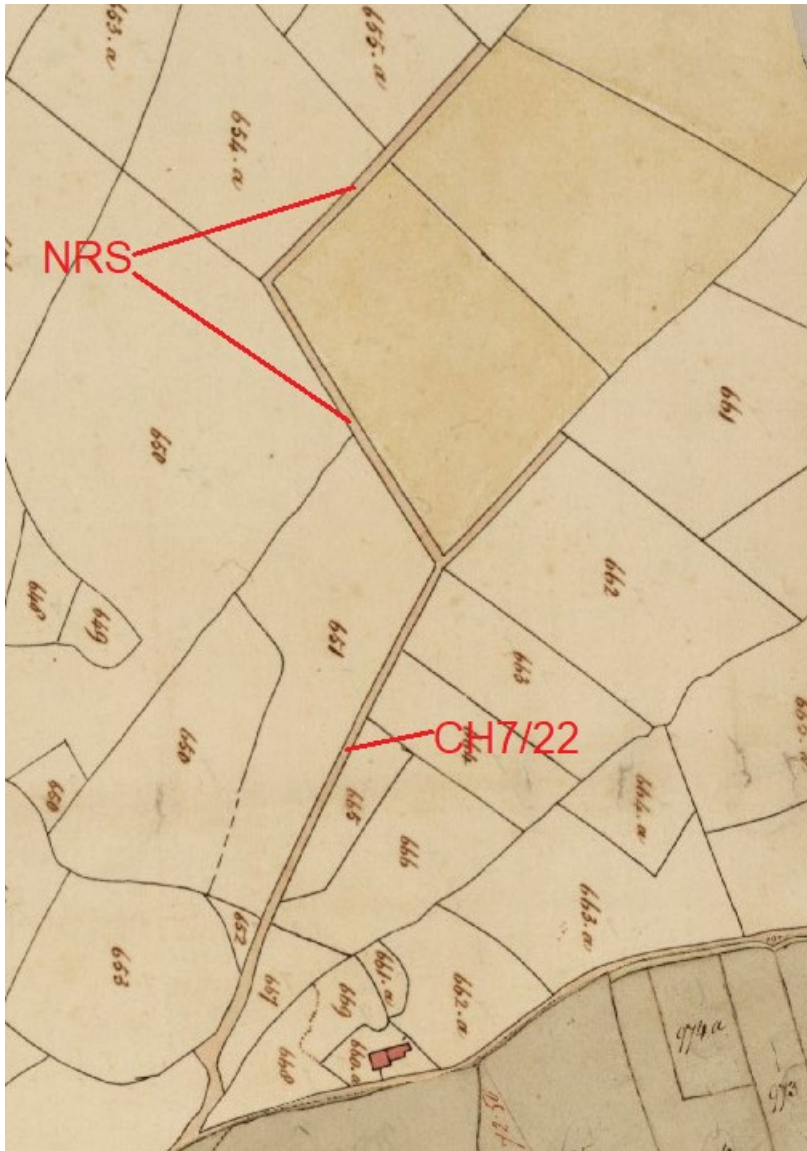
Appendix 6, continued.



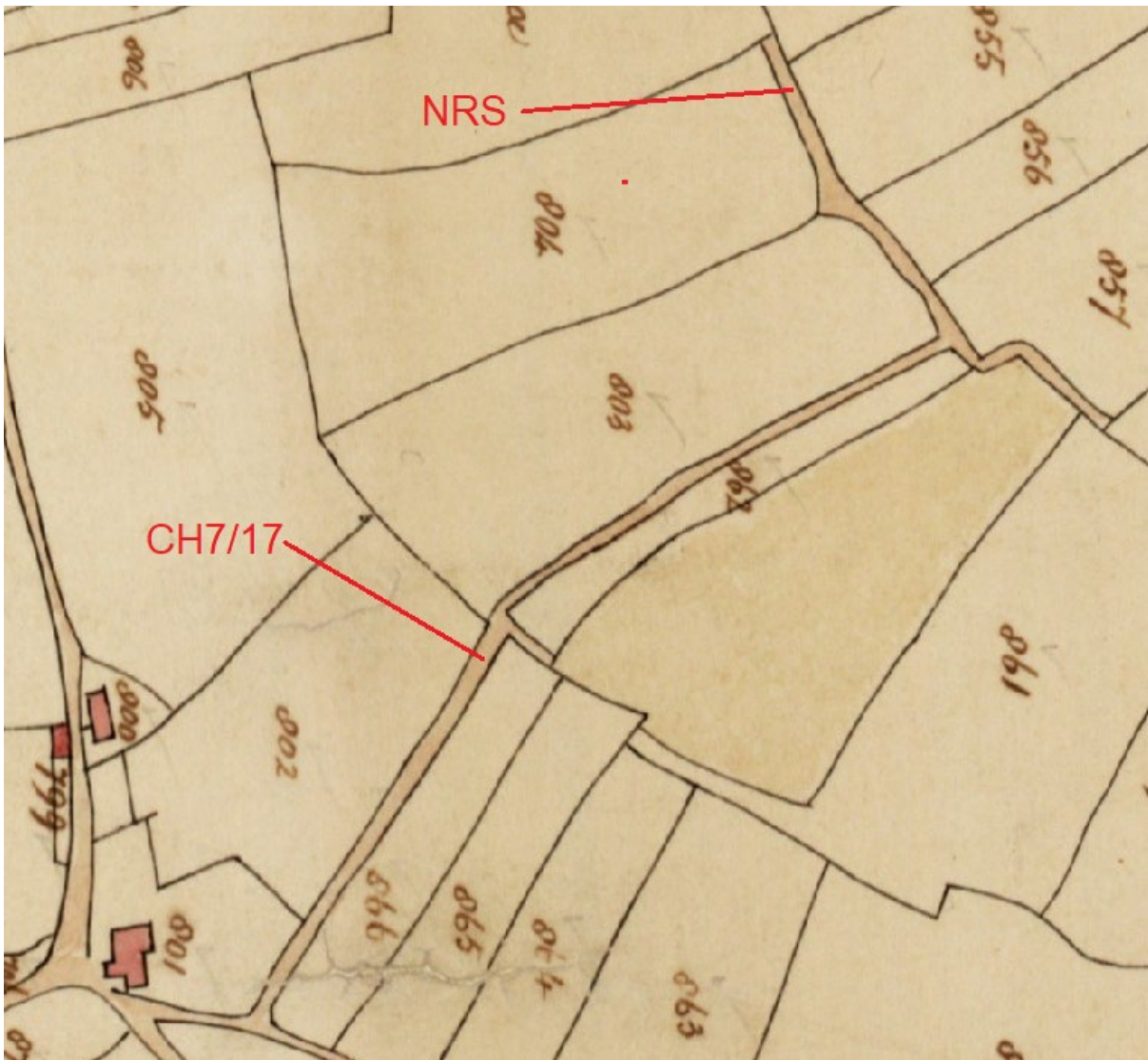
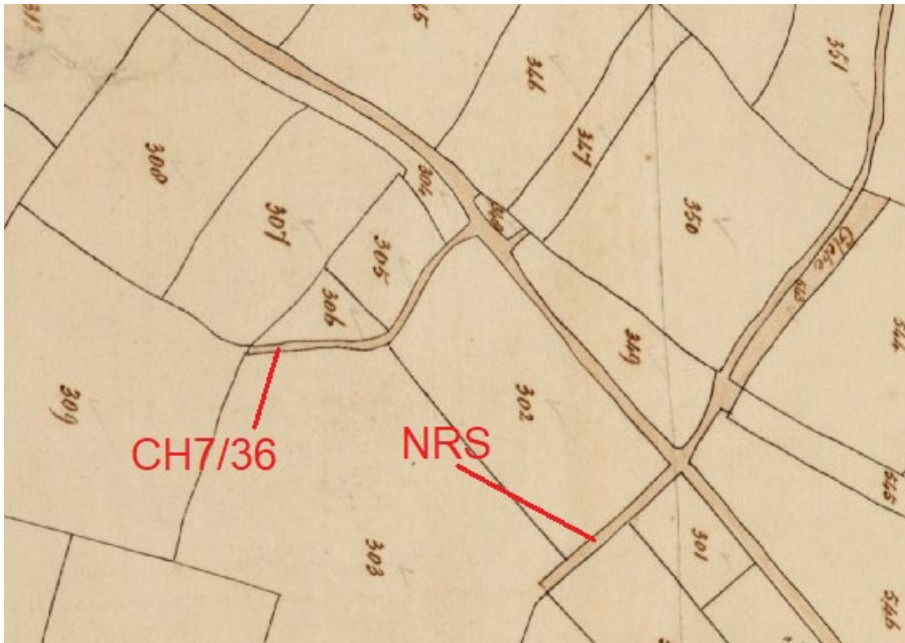
Detail of B to F



Appendix 6, continued.



Appendix 6, continued.



Appendix 6, continued.

Combe St. Nicholas Tithe Map, National Archives, IR30/30/141

