

**Somerset County Council**  
**(Various Roads, Bridgwater)**  
**(Temporary Traffic Restrictions) Order 2019**  
**(Bridgwater Guy Fawkes Carnival and Fireworks Display)**

The County of Somerset in exercise of their powers under Section 16 of the Road Traffic Regulation Act 1984, as amended, hereby makes the following Order:

1. This Order shall come into operation on the 22<sup>nd</sup> day of October 2019 and shall remain in force for eighteen months. The restrictions shall apply when indicated by traffic signs and staffed (where required) and will remain in force only for as long as is necessary
2. This Order shall come into operation from 14:30 hours on 1<sup>st</sup> November 2019 and will continue in force until 01:00am on 3<sup>rd</sup> November 2019 (the times the various restrictions will apply are specified in the schedules to this Order)
3. Save as provided in Article 4 of this Order no person shall:
  - (i) cause or permit any vehicle to proceed along the lengths of road specified in schedule 1 to this Order.
  - (ii) except upon the direction or with the permission of a Police Officer in uniform or a Civil Enforcement Officer or a Police Community Support Officer, cause or permit any vehicle to wait on the sides of road or in the lengths of road specified in schedules 2 and 3 to this Notice.
  - (iii) except upon the direction or with the permission of a Police Officer in uniform or a Civil Enforcement Officer or a Police Community Support Officer, cause or permit any vehicle to proceed in excess of 30mph on the lengths of road specified in schedule 4 to this Notice.
3. Nothing in the Order shall apply to:
  - (i) any vehicle being used in connection with the Bridgwater Carnival with the authority of the Bridgwater Carnival Committee.
  - (ii) Anything done with the permission or at the direction of a police officer in uniform;
    - a. Police, Fire and Ambulance emergency service vehicles
  - (iii) Vehicles falling within regulation 3(1), 3(2), 3(3) and 3(4) of the Road Traffic Exemptions (Special Forces) (Variation and Amendment) Regulations 2011(a) when used in accordance with regulation 3(5) of those Regulations

All signage in respect of these road closures will be erected prior to, maintained throughout and removed immediately after the event.

This Order may be cited as the "Somerset County Council (Various Roads, Bridgwater) (Temporary Traffic Restrictions) Order 2019 (Bridgwater Guy Fawkes Carnival and Fireworks Display)".

Dated this eighteenth day of October two thousand and nineteen

The common seal of )  
Somerset County Council )  
was affixed here in the )  
presence of:- )



*S. Keston*

Authorised Officer

Number in Reg. **33134**.....

**Schedule 1**  
**Temporary Prohibition of Vehicular Traffic (Road Closure)**

1. 1<sup>st</sup> November 2019 from 17:00 hours until 1<sup>st</sup> November 2019 at 01:00 hours  
Haygrove View (17:00 – 20:30)  
St Matthews Field (19:00 – 20:30)  
West Street (From Broadway to St Matthews Field) (19:00 – 20:30)
2. 2<sup>nd</sup> November 2019 from 08:00 hours until 2<sup>nd</sup> November 2019 at 10:00 hours  
Parkway (Northbound: Westonzoyland Road to Bincombe Road)
3. 2<sup>nd</sup> November 2019 from 08:00 hours until 3<sup>rd</sup> November 2019 at 01:00 hours  
High Street, Cornhill, Lamb Lane & Clare Street
4. 2<sup>nd</sup> November 2019 from 10:00 hours until 3<sup>rd</sup> November 2019 at 01:00 hours  
Parkway (Northbound: full length), Wyndham Road, Frederick Road (Wyndham Road to Parkway), Knowle Road, Trevor Road (Knowle Road to Parkway)
5. 2<sup>nd</sup> November 2019 from 12:00 hours until 3<sup>rd</sup> November 2019 at 01:00 hours

Bath Road (Monmouth Street to Bower Lane), Westonzoyland Road (Eastern Avenue to St John Street), Parkway: Southbound (Bath Road to Sydenham Road), Monmouth Street, Broadway, Blake Place (at junction with Monmouth Street), Taunton Road (Showground Roundabout to St Mary Street), St Mary Street, Penel Orliou, Mount Street, Northgate, Chandos Bridge, East Quay, Wylds Road, Dampiet Street (George Street to St Mary Street), Old Taunton Road (Taunton Road to Broadway), Eastover, St John Street, The Clink, Bristol Road (Wylds Road to the Cross Rifles roundabout), Salmon Parade (at the junctions with Broadway).

**Schedule 2**  
**Temporary Prohibition of Waiting between**  
**15:30 hours and 20:30 hours on 1<sup>st</sup> November 2019**

Northfield (East Side), West Street (Westover Green to St Matthews Field), St Matthews Field (both sides), Durlough Road (South side from St Matthews Field to Woodbury Road), Durlough Road (North side from Woodbury Road to Haygrove Park)

**Schedule 3**  
**Temporary Prohibition of Waiting between 06:30 hours on 2<sup>nd</sup> November 2019 and**  
**01:00 hours on 3<sup>rd</sup> November 2019**

Parkway, Wyndham Road, Fairfax Road (from Parkway to Wyndham Road), Frederick Road (at junction with Fairfax Road), Knowle Road, Trevor Road, Old Westonzoyland Road, Eastern Avenue, Whitfield Road, Bower Lane, Bath Road, Bristol Road (Cross Rifles to Express Park), St. Mary Street, Penel Orlieu, Boards Road, East Quay, The Drove, Wylds Road, Western Way (for 100 m west from the junction with Wylds Road and The Drove), St Matthews Field, Kings Down, The Leggar, Albert Street, Quantock Terrace (The Drove to The Leggar), Friarn Street (Albert Street to YMCA). Old Bath Road, Bower (East side only) Salmon Parade (Broadway to Parrett Way), Parrett Way, Colley Lane Access Road and Showground Road

**Schedule 4**  
**Temporary Prohibition 30mph Speed Restriction between 20:00 hours on 2<sup>nd</sup>**  
**November 2019 and 02:00 hours on 3<sup>rd</sup> November 2019**

A38 Bristol Road (Northbound) from the Bristol Road Roundabout by Ascot Lane junction to its junction with Dunball Roundabout junction.

**Statement of reasons for proposing to make the Order**

- a) Because works are being or are proposed to be executed on or near the road; or
- b) because of the likelihood of danger to the public, or of serious damage to the road, which is not attributable to such works.

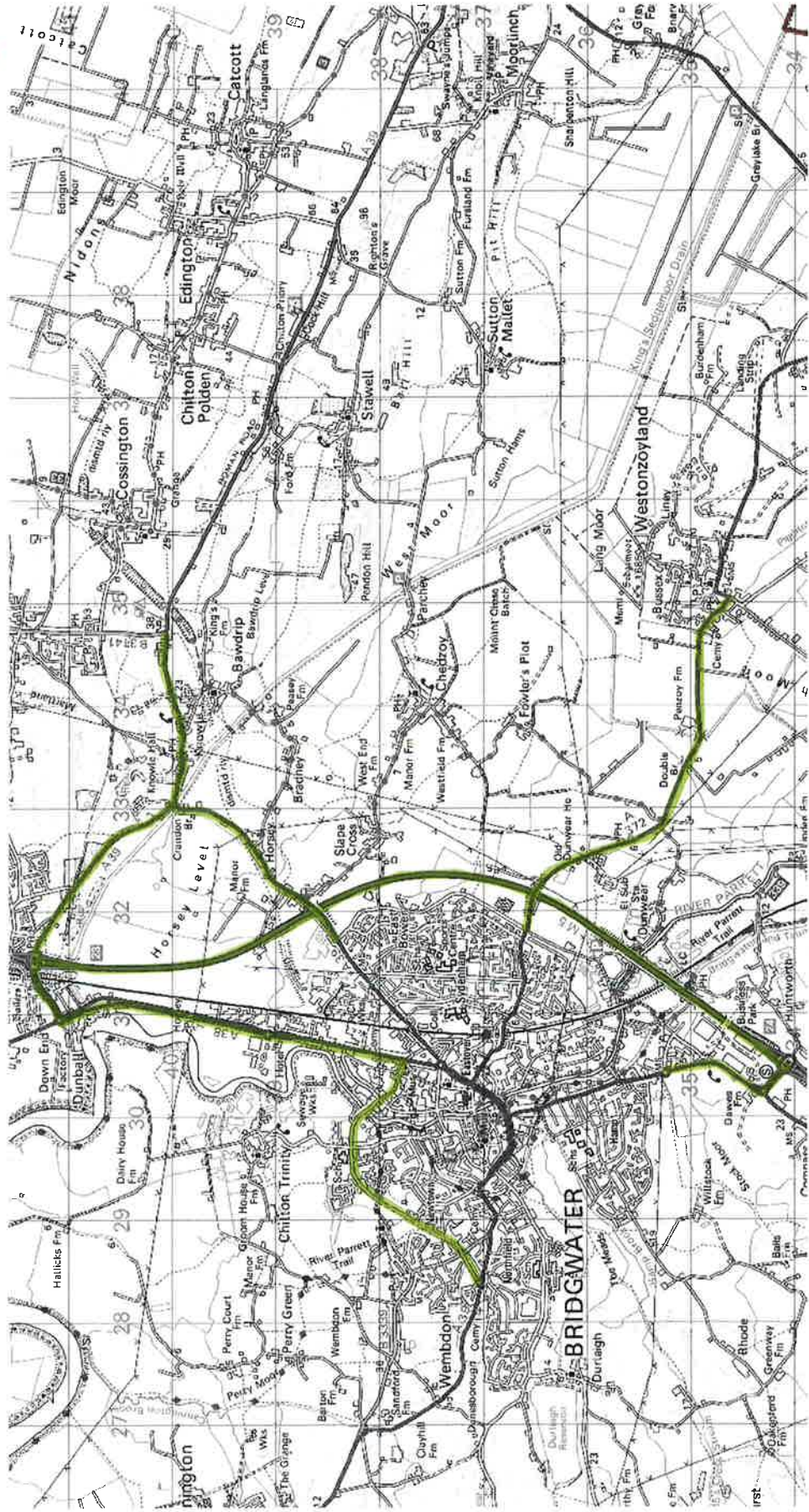


SOMERSET COUNTY COUNCIL  
intranet MAPPING

### Bridgwater Carnival Diversion Routes (shown in Green)

Scale - 1:55,000

Easting: 333519, Northing: 137723



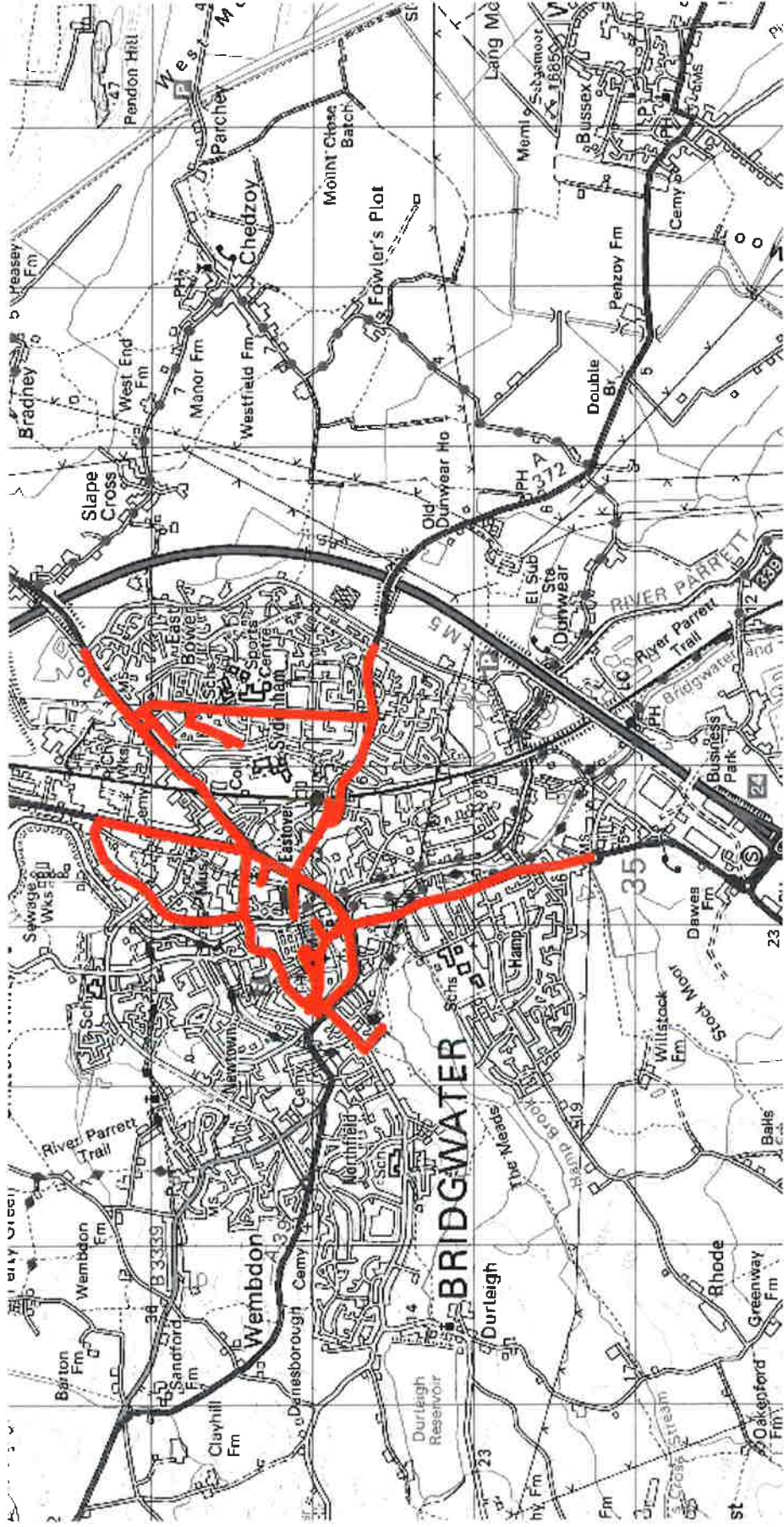
Somerset County Council 100038382 (2019) Crown Copyright





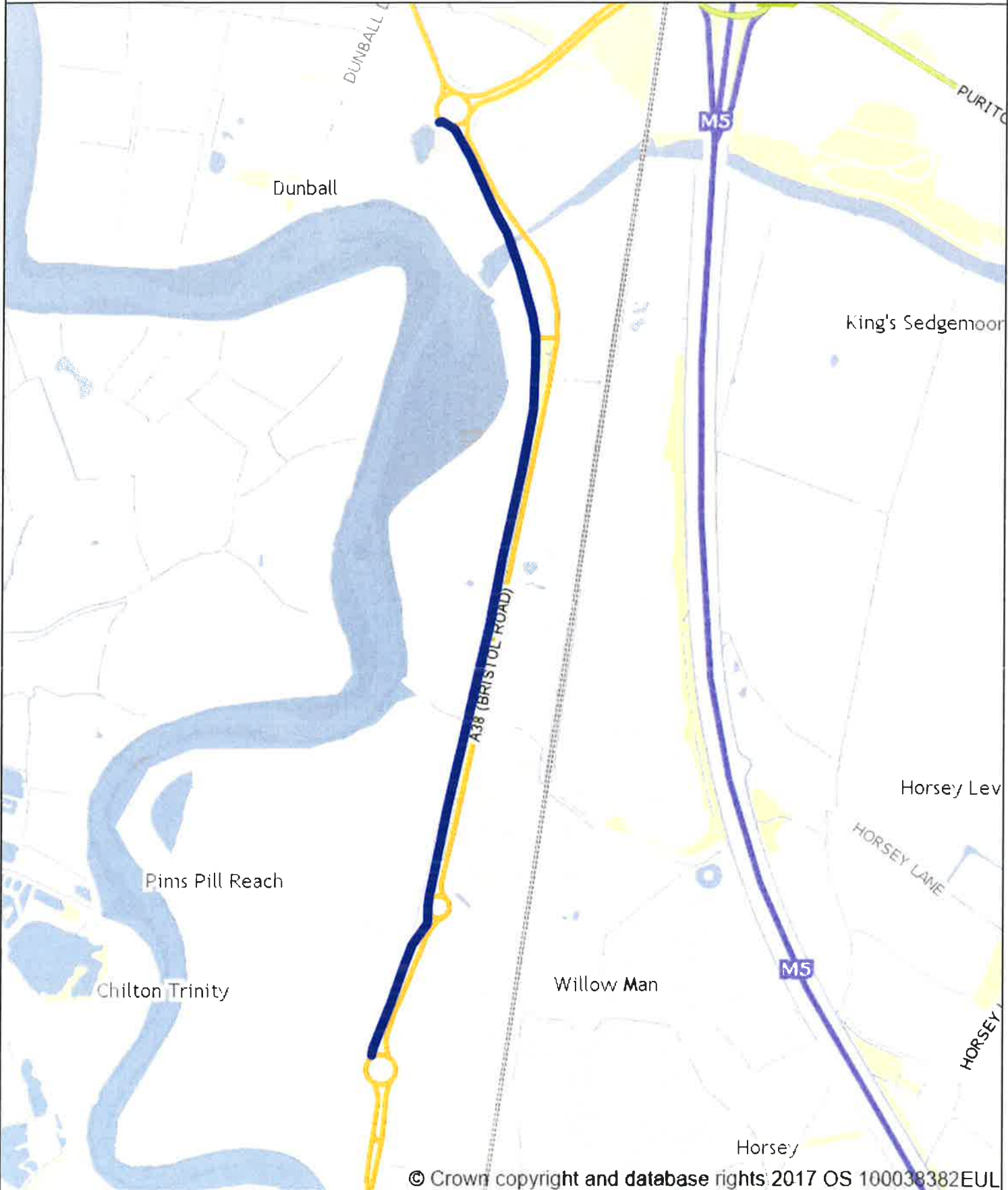
Bridgwater Guy Fawkes Carnival and Fireworks Display 2019  
Scallt-t1:35712.53 Easting:t331031ttN  
rthing:t136480

SOMERSET COUNTY COUNCIL  
intranet MAPPING



S  
mtrsttC  
unbyC  
uncilt100038382t(2019tCr  
wntC  
pyright

# TTRO - Temporary 30mph Speed Restriction Bridgwater Carnival 2019



© Crown copyright and database rights 2017 OS 100038382EUL

[WWW.SOMERSET.GOV.UK](http://WWW.SOMERSET.GOV.UK)



Somerset County Council  
County Hall  
Taunton  
TA1 4DY  
0300 123 2224

Scale: 1:10000

Centre: 331042, 140061

Date produced: 2019-09-24  
14:57:19

© Crown copyright  
2019 OS

100038382EUL.

Use of this data is  
subject to terms and  
conditions.

