

**Somerset County Council**  
**(Various Roads, Highbridge And Burnham on Sea)**  
**(Temporary Traffic Restrictions) Order 2019**  
**(Highbridge And Burnham On Sea Carnival 2019 & 2020)**

The County of Somerset in exercise of their powers under Section 16 of the Road Traffic Regulation Act 1984, as amended, hereby makes the following Order:

1. This Order will come into effect on the 22<sup>nd</sup> day of October 2019 and will remain in force for eighteen months. The restrictions will apply when indicated by traffic signs.
2. This Order shall come into operation from 2000 hours on 2<sup>nd</sup> November 2019 and will continue in force until 0100am on 5<sup>th</sup> November 2019 and 2000 hours on 9<sup>th</sup> November 2020 and will continue in force until 0100am on 12<sup>th</sup> November 2020 (the times the various restrictions will apply are specified in the schedules to this Order).
3. Save as provided in Article 4 of this Order no person shall:
  - (i) cause or permit any vehicle to proceed along the lengths of road specified in schedules 1 and 2 to this Order.
  - (ii) except upon the direction or with the permission of a Police Officer in uniform or a Civil Enforcement Officer or a Police Community Support Officer, cause or permit any vehicle to wait on the sides of road or in the lengths of road specified in schedules 3 and 4 to this Notice.
4. Nothing in the Order shall apply to:
  - (a) any vehicle being used for police, fire brigade or ambulance purposes or any vehicle being used in connection with the Highbridge and Burnham on Sea Carnival with the authority of the Carnival Committee or Avon and Somerset Constabulary.
  - (b) anything done with the permission or at the direction of a Police Officer in uniform or a Civil Enforcement Officer or a Police Community Support Officer
  - (c) Vehicles falling within regulation 3(1), 3(2), 3(3) and 3(4) of the Road Traffic Exemptions (Special Forces) (Variation and Amendment) Regulations 2011(a) when used in accordance with regulation 3(5) of those Regulations

This Order may be cited as the "Somerset County Council (Various Roads, Highbridge and Burnham on Sea) (Temporary Traffic Restrictions) Order 2019 (Highbridge and Burnham on Sea Carnival 2019 & 2020)".

All signage in respect of these road closures will be erected prior to, maintained throughout and removed immediately after the event.

Dated this eighteenth day of October two thousand and nineteen

The common seal of )  
Somerset County Council )  
was affixed here in the )  
presence of:- )



*S. Kington*

Authorised Officer

Number in Reg. 33138.....

### Schedule 1

#### Temporary prohibition of vehicles

**Between 2000 hours on Saturday 2<sup>nd</sup> November 2019  
and 0100 hours on Tuesday 5<sup>th</sup> November 2019 and 2000 hours on Monday 9<sup>th</sup>  
November 2020 and 0100 hours on Thursday 12<sup>th</sup> November 2020**

- |  |  |
|--|--|
| The Frank Foley Parkway,<br>Burnham on Sea | From its junction with Ben Travers Way (North) in a south easterly direction to its junction with Ben Travers Way (South), a distance of 404 metres. |
| The B3140 Burnham Link Road                | From Love Lane Roundabout in an easterly direction to its junction with Stoddens Lane, a distance of 1456 metres                                     |

### Schedule 2

#### Temporary prohibition of vehicles

**Between 1700 hours on Monday 4<sup>th</sup> November 2019  
and 0100 hours on Tuesday 5<sup>th</sup> November 2019 and 1700 hours on Wednesday  
11<sup>th</sup> November 2020 and 0100 hours on Thursday 12<sup>th</sup> November 2020**

- |                         |   |
|-------------------------|---|
| Ben Travers Way         | From Tesco's entrance to its junction with the Frank Foley Parkway, a distance of 70 metres.                  |
| The Frank Foley Parkway | From its junction with Ben Travers Way to Love Lane Roundabout, a distance of 523 metres.                     |
| Love Lane               | From its junction with Manor Road to its junction with the B3140 Burnham Link Road, a distance of 846 metres. |

Manor Road, Victoria Street, High Street, Marine Drive, Berrow Road (from Westfield Road to Manor Road), Highbridge Road (from Worston Lane to Oxford Street), Oxford Street, Vicarage Street, Regent Street, Chapel Street, College Street, Cross Street, Adam Street, South Street, Pier Street, Love Lane / Rosewood Avenue, Hawley Way (junction of Ramsay Way to junction of Love Lane), Church Street (B3139 Burnham Road to A38), Marine Drive / Burnham Road, Frank Foley Parkway (Wallace Wells Road Roundabout), Ben Travers Way (South) at junction with Frank Foley Parkway

**Schedule 3**  
**Temporary Prohibition of Waiting between**  
**0630 hours on Saturday 2<sup>nd</sup> November 2019 and**  
**0100 hours on Tuesday 5<sup>th</sup> November 2019 and 0630 hours on Monday 9<sup>th</sup>**  
**November 2020 and 0100 hours on Thursday 12<sup>th</sup> November 2020**

Ben Travers Way, Frank Foley Parkway, B3140 Burnham Link Road, Pepperall Road, Burnham Road (prior to Pepperall Roundabout on both sides)

**Schedule 4**  
**Temporary Prohibition of Waiting**  
**Between 0630 Hours on Monday 4<sup>th</sup> November 2019 and**  
**0100 hours on Tuesday 5<sup>th</sup> November 2019 and 0630 hours on Monday 9<sup>th</sup>**  
**November 2020 and 0100 hours on Thursday 12<sup>th</sup> November 2020**

Abingdon Street, Archer Drive, Rosewood Avenue, Frank Foley Parkway, Berrow Road, Burnham Road, Church Street, College Street, Highbridge Road, High Street, Killarney Avenue, Manor Road, Victoria Street, Marine Drive

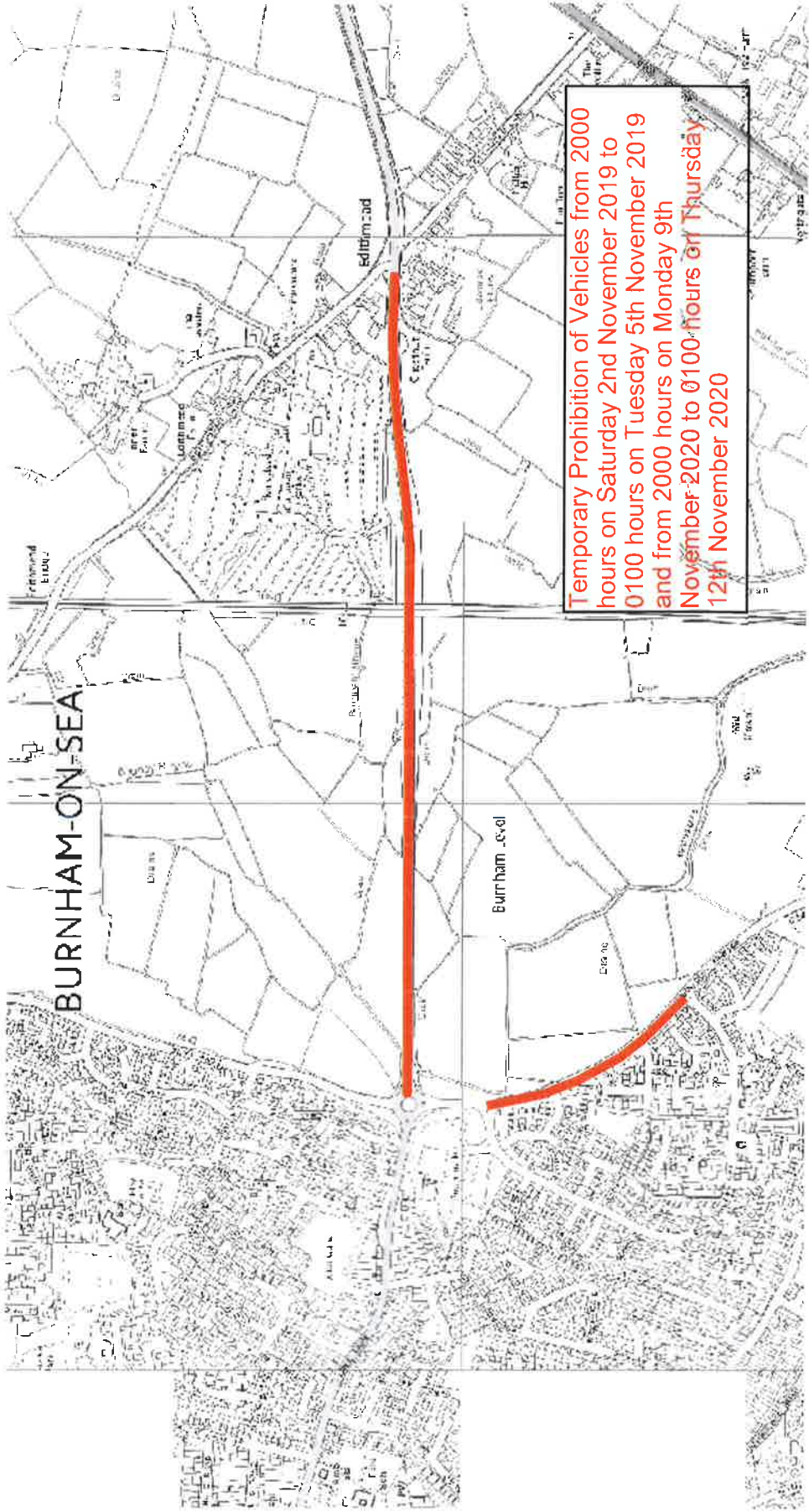
**Statement of reasons for proposing to make the Order**

- a) Because works are being or are proposed to be executed on or near the road; or
- b) because of the likelihood of danger to the public, or of serious damage to the road, which is not attributable to such works.



SOMERSET COUNTY COUNCIL  
intranet MAPPING

**Highbridge & Burnham on Sea Carnival Road Closures**  
(shown in red) - Schedule 1  
Scale - 1:10,000  
Easting: 332089, Northing: 149096



Temporary Prohibition of Vehicles from 2000 hours on Saturday 2nd November 2019 to 0100 hours on Tuesday 5th November 2019 and from 2000 hours on Monday 9th November 2020 to 0100 hours on Thursday 12th November 2020

Somerset County Council 100038382 (2017) Crown Copyright

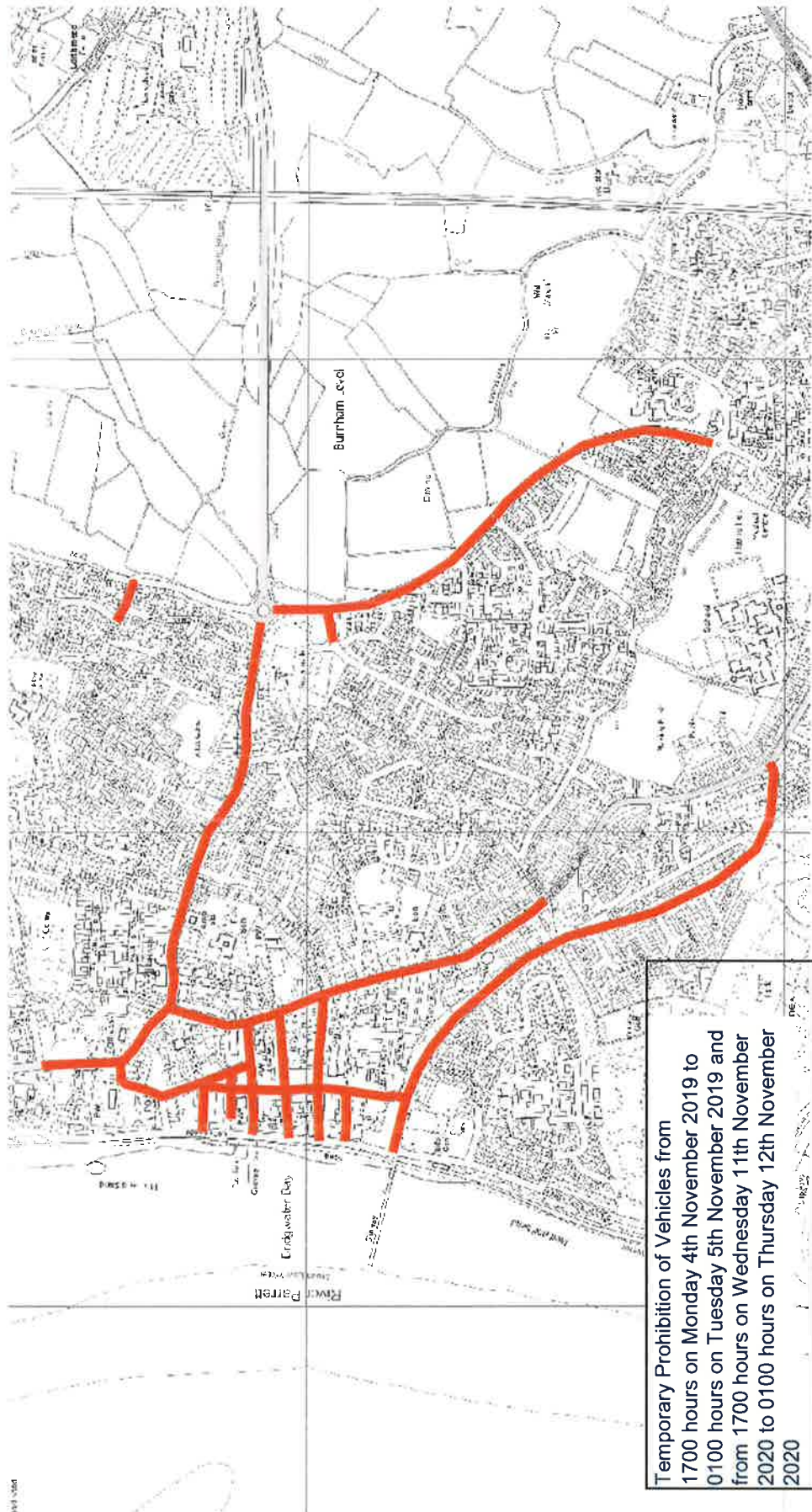


SOMERSET COUNTY COUNCIL  
intranet MAPPING

### Highbridge & Burnham on Sea Carnival - Temporary Road Closures - Schedule 2

Scale - 1:12,000

Easting: 331152, Northing: 148783



Temporary Prohibition of Vehicles from  
 1700 hours on Monday 4th November 2019 to  
 0100 hours on Tuesday 5th November 2019 and  
 from 1700 hours on Wednesday 11th November  
 2020 to 0100 hours on Thursday 12th November  
 2020

Somerset County Council 100038382 (2019) Crown Copyright

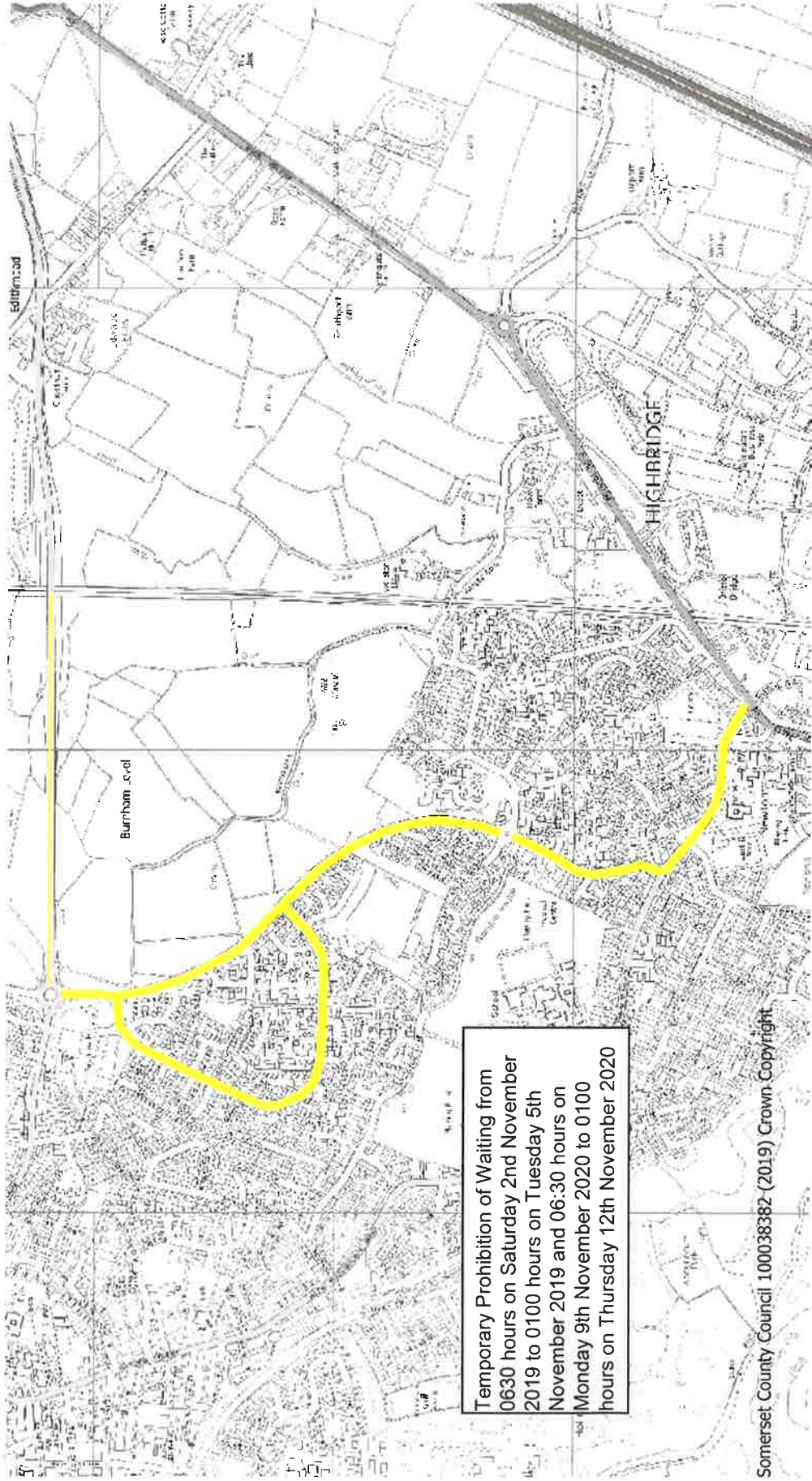


SOMERSET COUNTY COUNCIL  
inland MAPPING

# Highbridge & Burnham on Sea Carnival • Temporary Prohibition of Waiting - Schedule 3

Scale • 1:12,000

Easting: 332025, Northing: 148344



Temporary Prohibition of Waiting from  
0630 hours on Saturday 2nd November  
2019 to 0100 hours on Tuesday 5th  
November 2019 and 06:30 hours on  
Monday 9th November 2020 to 0100  
hours on Thursday 12th November 2020

Somerset County Council 100038382 (2019) Crown Copyright

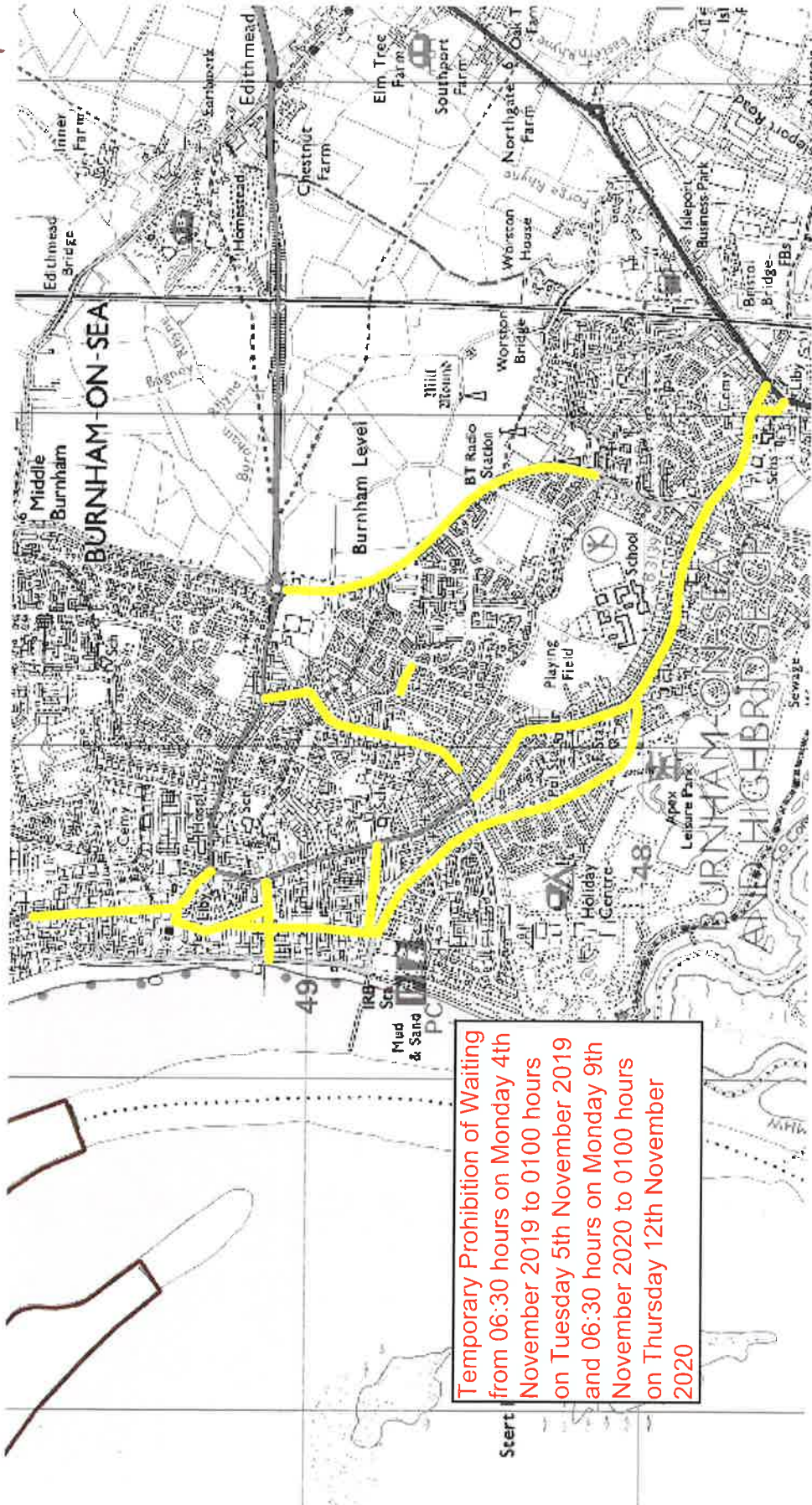


SOMERSET COUNTY COUNCIL  
intranet MAPPING

### Highbridge & Burnham on Sea Carnival -Temporary Prohibition of Waiting - Schedule 4

Scale - 1:17,000

Easting: 330974, Northing: 148696



**Temporary Prohibition of Waiting**  
**from 06:30 hours on Monday 4th**  
**November 2019 to 0100 hours**  
**on Tuesday 5th November 2019**  
**and 06:30 hours on Monday 9th**  
**November 2020 to 0100 hours**  
**on Thursday 12th November**  
**2020**