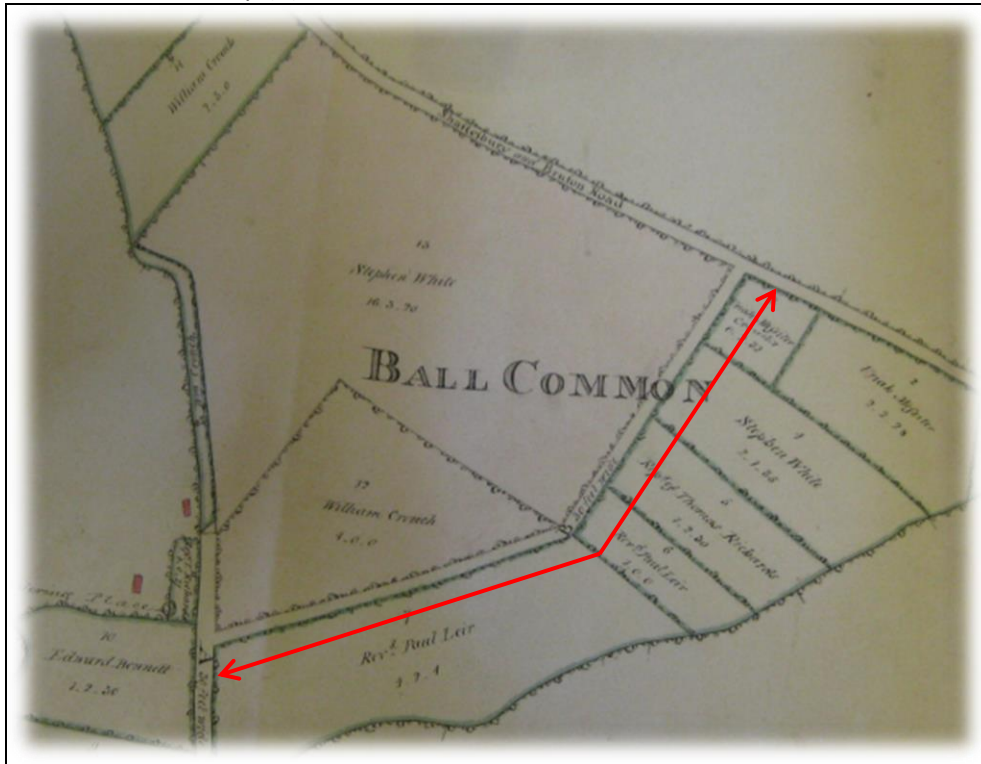


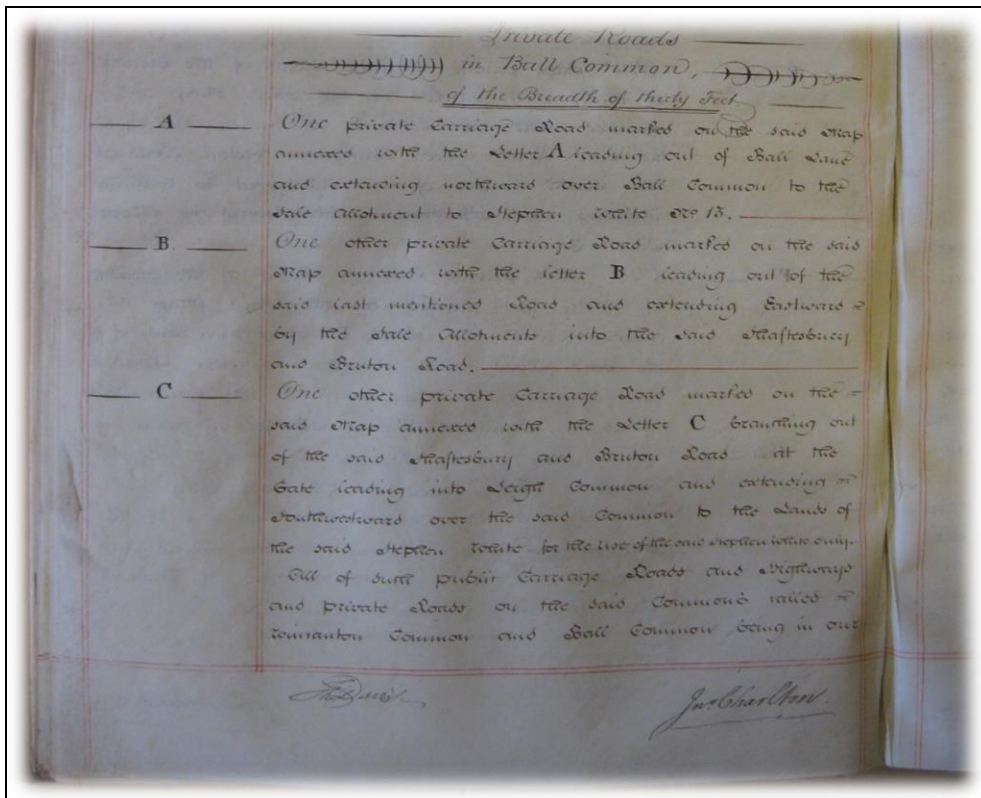
Inclosure Award Map (C) – Q/RDE/127



Inclosure Award Text – Q/RDE/127 – Private road B is the application route

Transcript:

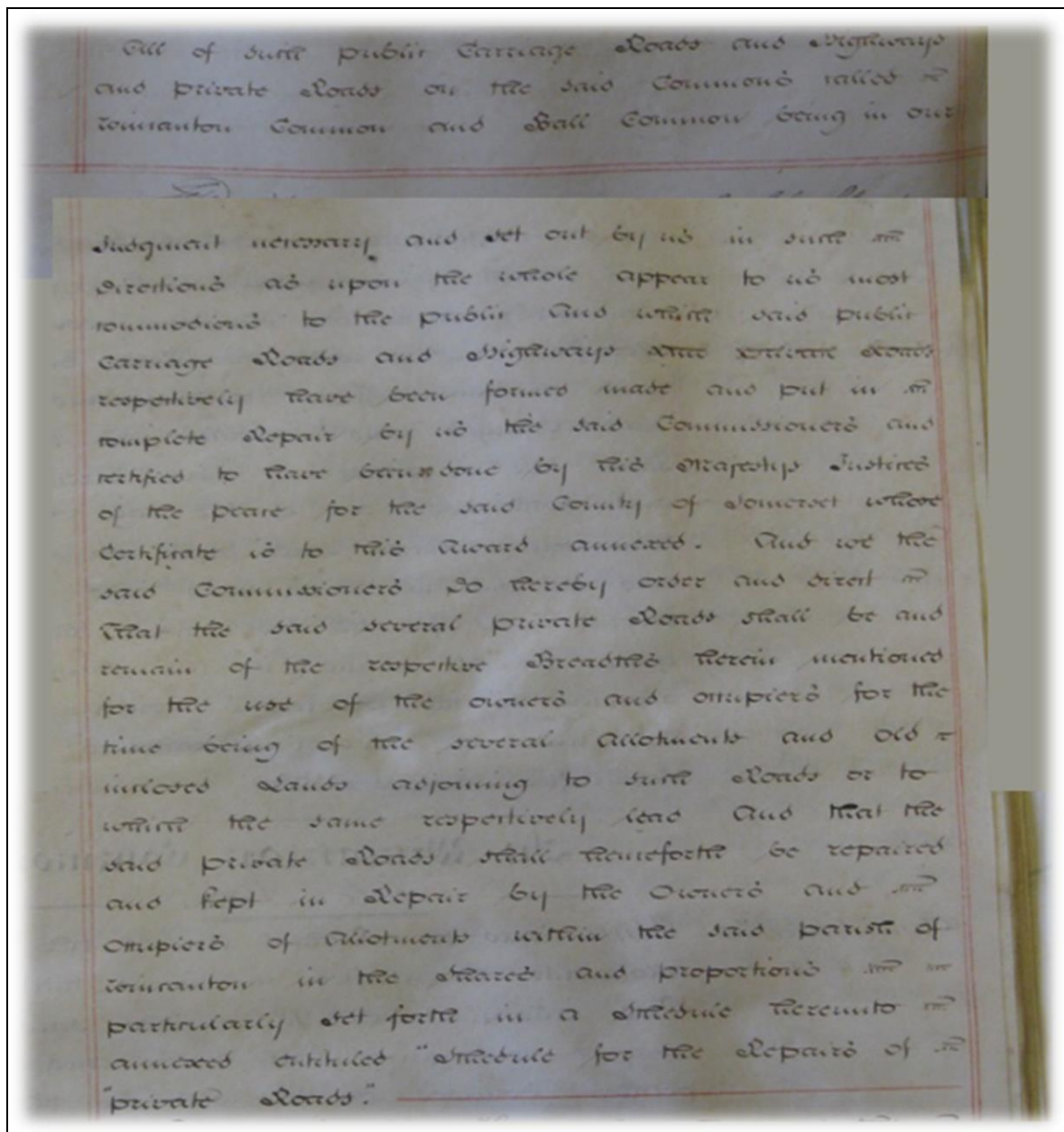
‘One other private carriage road marked on the said Map annexed with the letter **B** leading out of the said last mentioned road and extending Eastward by the Sale Allotments into the said Shaftesbury and Bruton Road.’



## Inclosure Award Text – Q/RDE/127 – Definition of Private Status, page 65

## Transcript:

All of such public Carriage roads and Highways and private roads on the said Commons' called Wincanton Common and Ball Common being in our judgment necessary and set out by us in such directions as upon the whole appear to us most commodious to the public and which said public carriage Roads and Highways respectively have been formed made and put in complete Repair by us the said Commissioners and certified to have been done by his Majestys Justices of the peace for the said County of Somerset who Certificate is to this Award annexed. And we the said commissioners so hereby order and direct that the said several private Roads shall be and remain of the respective Breaths herein mentioned for the use of the owners and occupiers for the time being of the several allotments and old inclosed lands adjoining to such roads or to which the same receptively lead and that the said private Roads shall henceforth be repaired and kept in Repair by the Owners and Occupiers of Allotments within the said parish of Wincanton in the shares and proportions particularly set forth in a schedule hereunto annexed entitled "Schedule for the Repairs of Private Roads".



Inclosure Award Text – Q/RDE/127 – ownership, page 71

Transcript:

Unto and for Henry Seymour Esquire one undivided Moiety and unto Uriah Messiter and George Messiter Esquied the other Moiety in lieu of their Right of Soil on the said common called Ball Common of and in one allotment on the said Common called Ball.

