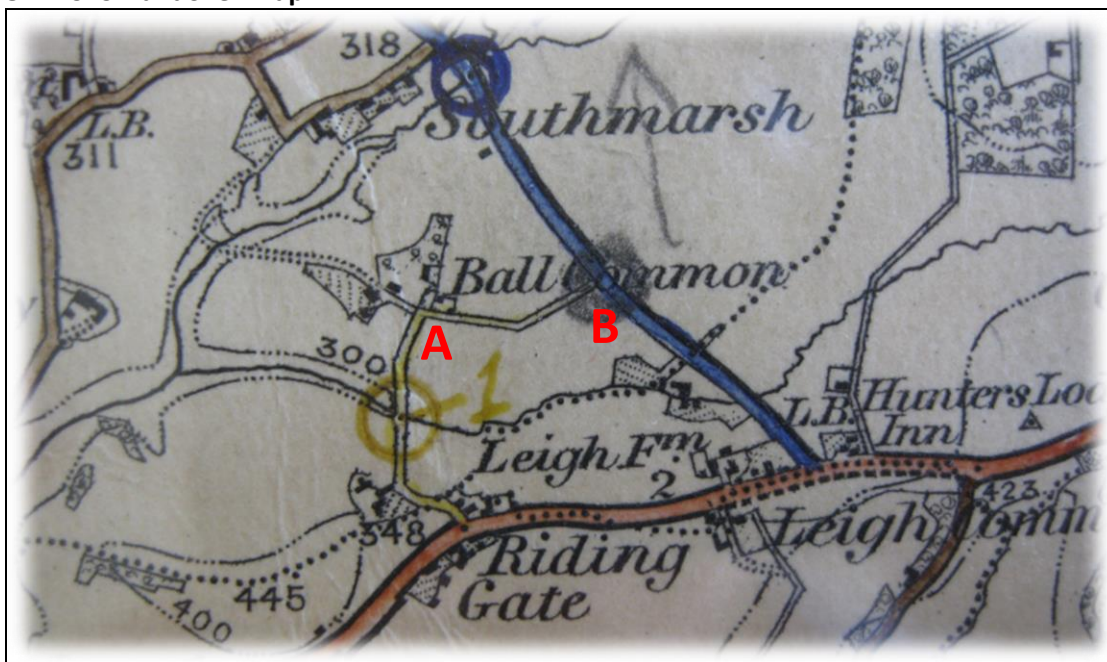
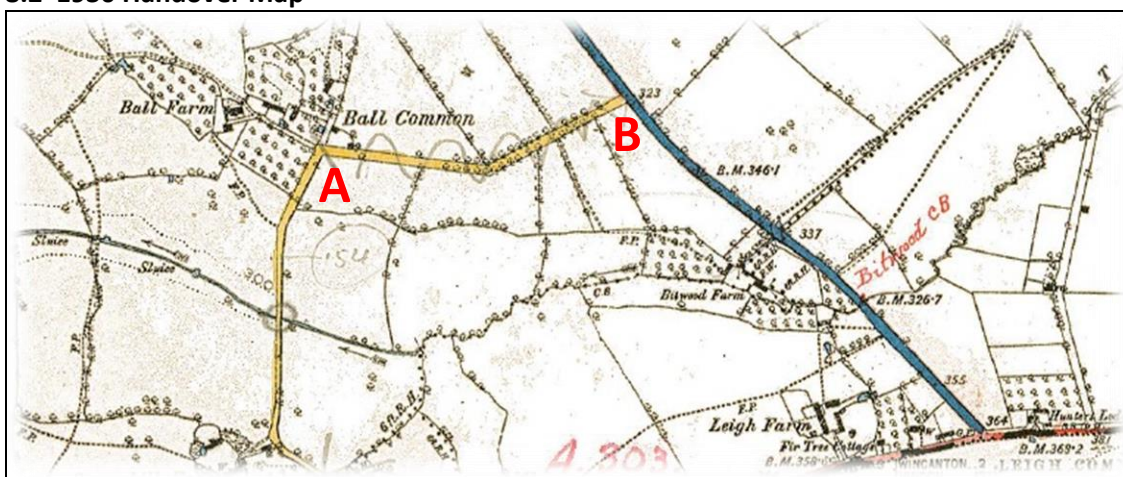


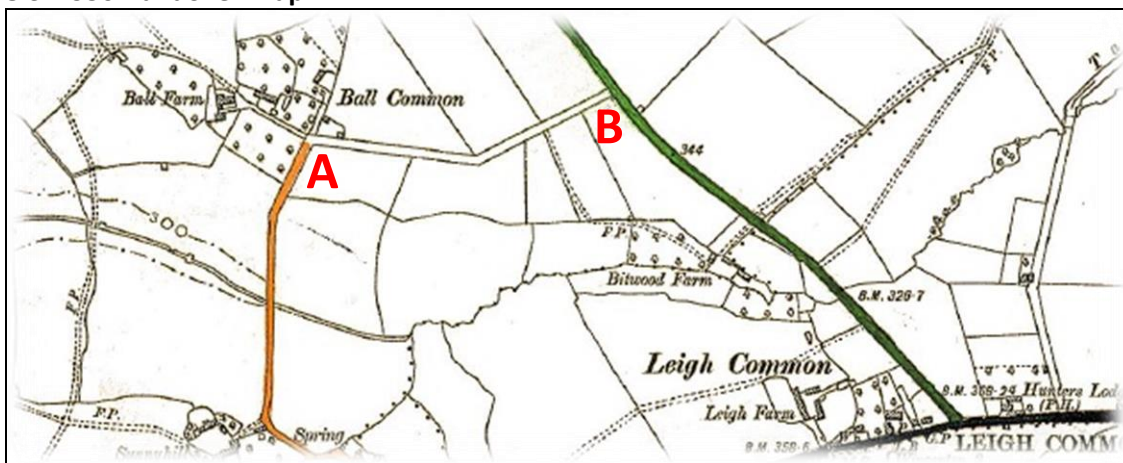
8.1 1929 Handover Map



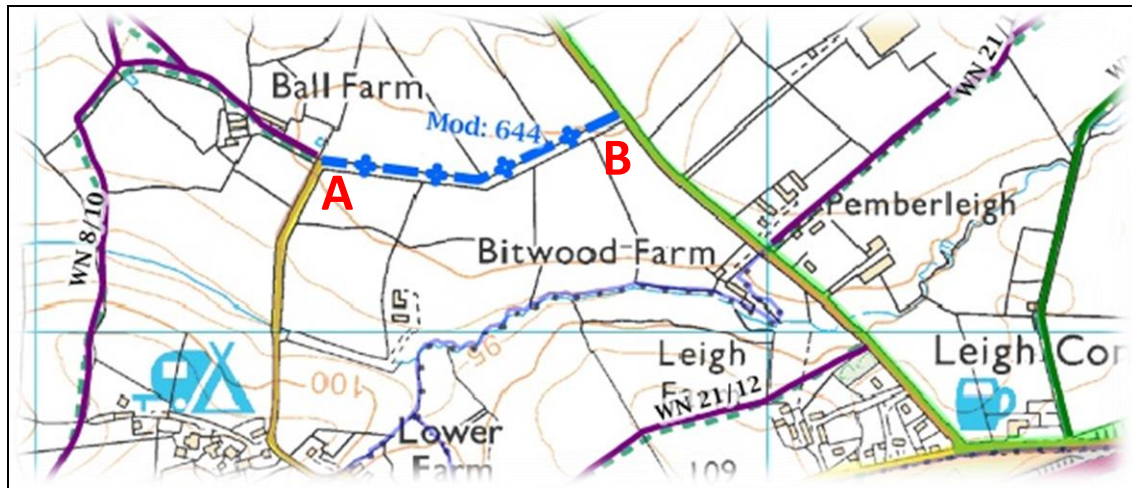
8.2 1930 Handover Map



8.3 1950 Handover Map



8.4 Modern Road Records - ROAM



8.5 Highway Road Record Minutes

Transcript:

'In response to the request of the District Council at the meeting of the Council on the 16th February, Mr Darren reported on investigations made by him with regard to the repair in the past of the bridge on the path leading to Ball Farm, one of three footbridges complained of by the Charlton Musgrove Parish Council. Mr Darren stated that he has been unable to ascertain by whom the bridge was erected but has received information that no repairs have been carried out during the last 50 years.'

